Kansas Geological Survey
Newby 2-28R (15-189-22225)
X-Y Cross Plot

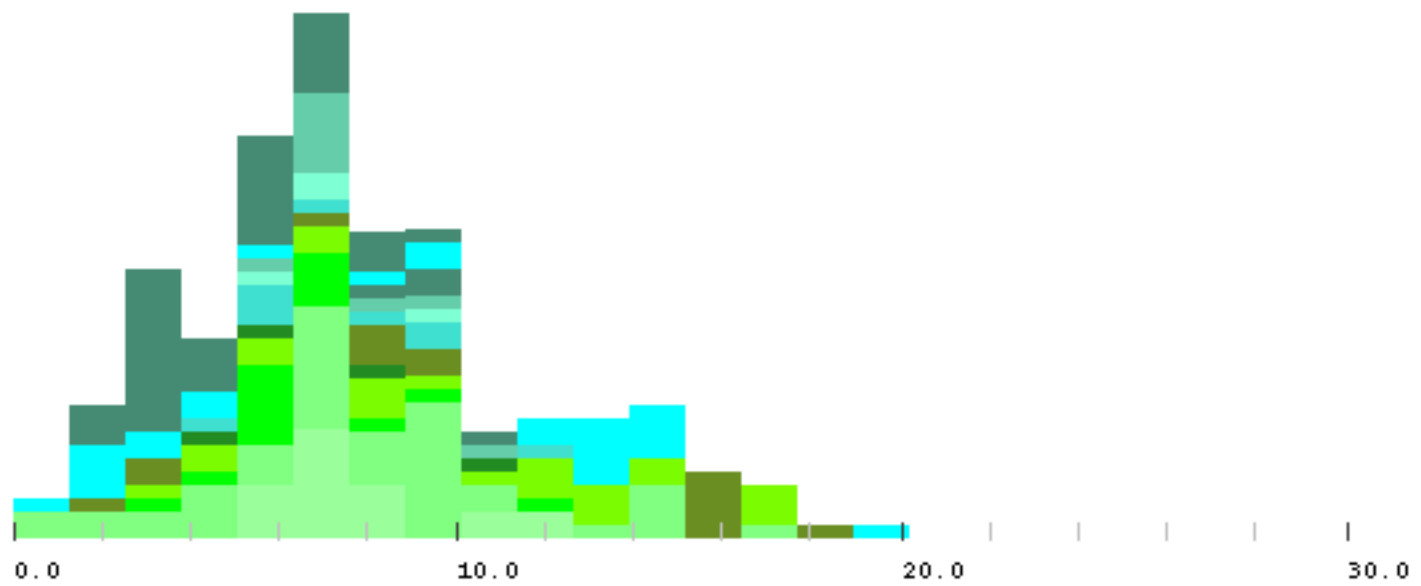

Core Plug Porosity Routine (PU)

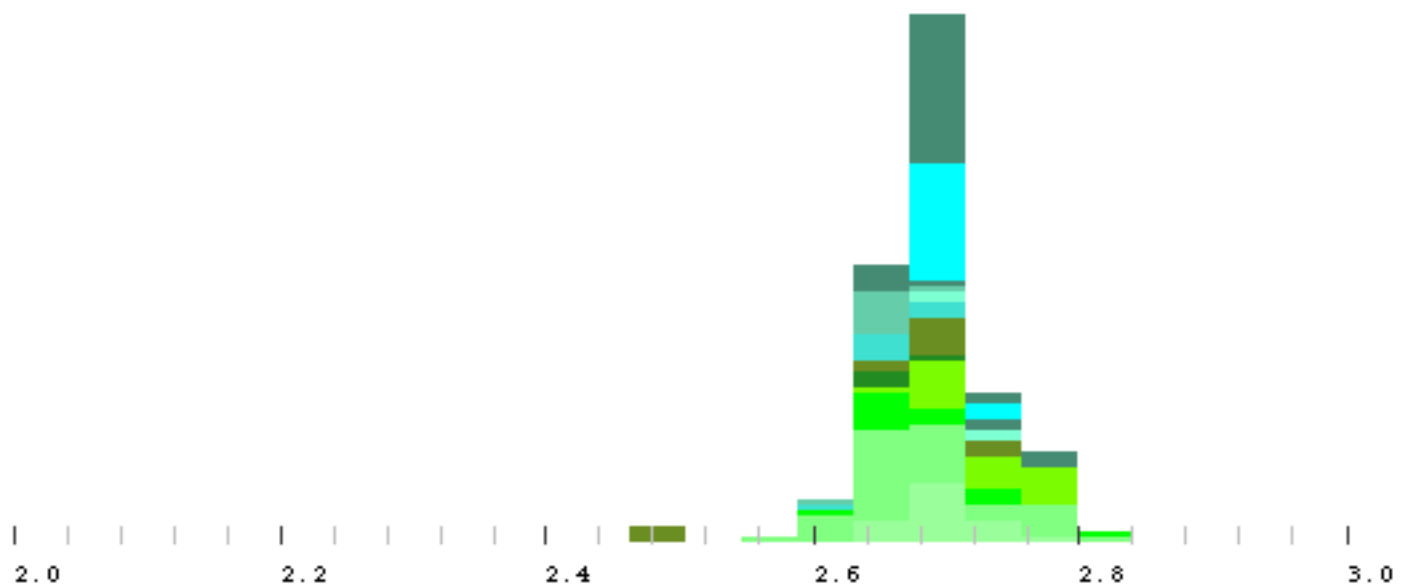

Grain Density (gm/cc) (GMCC)

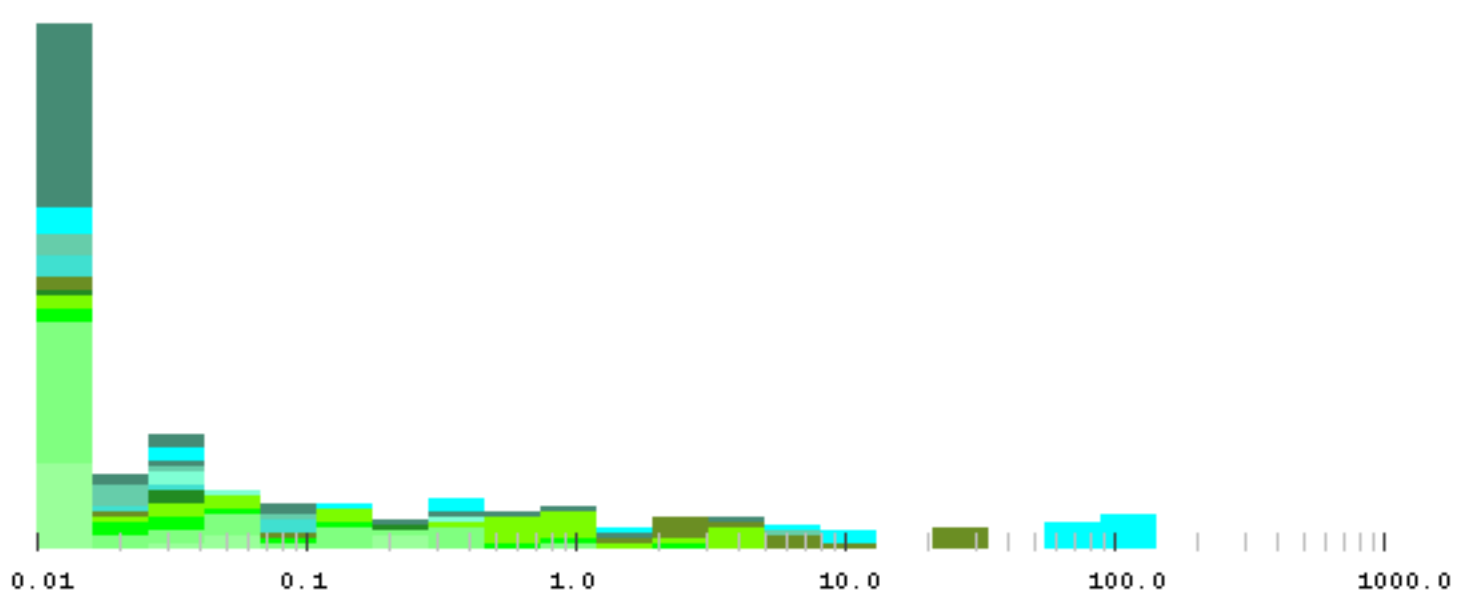

Core Plug Permeability Routine (MD)

Depth Range: 2800.0 - 3100.0
Formation Tops
- Herington Limestone
- Paddock Shale
- Krider Limestone
- Odell Shale
- Winfield Limestone
- Towanda Limestone
- Fort Riley Limestone
- Florence Limestone
- Hatfield Shale
- Speiser Shale
- Funston Limestone
- Blue Rapids Shale
- Crouse Limestone
- Easly Creek Shale
- Middleburg Limestone
- Hooser Shale
- Eiss Limestone
- Stearns Shale
- Morrill Limestone
- Florena Shale
- Cottonwood Limestone
- Eskridge Shale
- Roca Shale
- Neva Limestone