Client: Kansas Geological Survey
DOE Mesaverde Petrophysics Project

Operator:	CER Corporation	Lease:	MWX-2 Superior
Location:	SESWNW sec. 34, T6S-R94W	County:	Garfield State: Wyoming
Formation:	Mesaverde Group	Basin:	Piceance
Core depth:	4870-8141' gross	Log depth 4850-4960 ft = Core depth -10 ft	
Core storage location/Library no.:	USGS CRC T-649	API:	05-045-06001-0000
Described by:	John C. Webb, Danielle Strickler	Core diam: 4 inch Slabs: 1/3	Condition: Excellent

Part 1 of 2

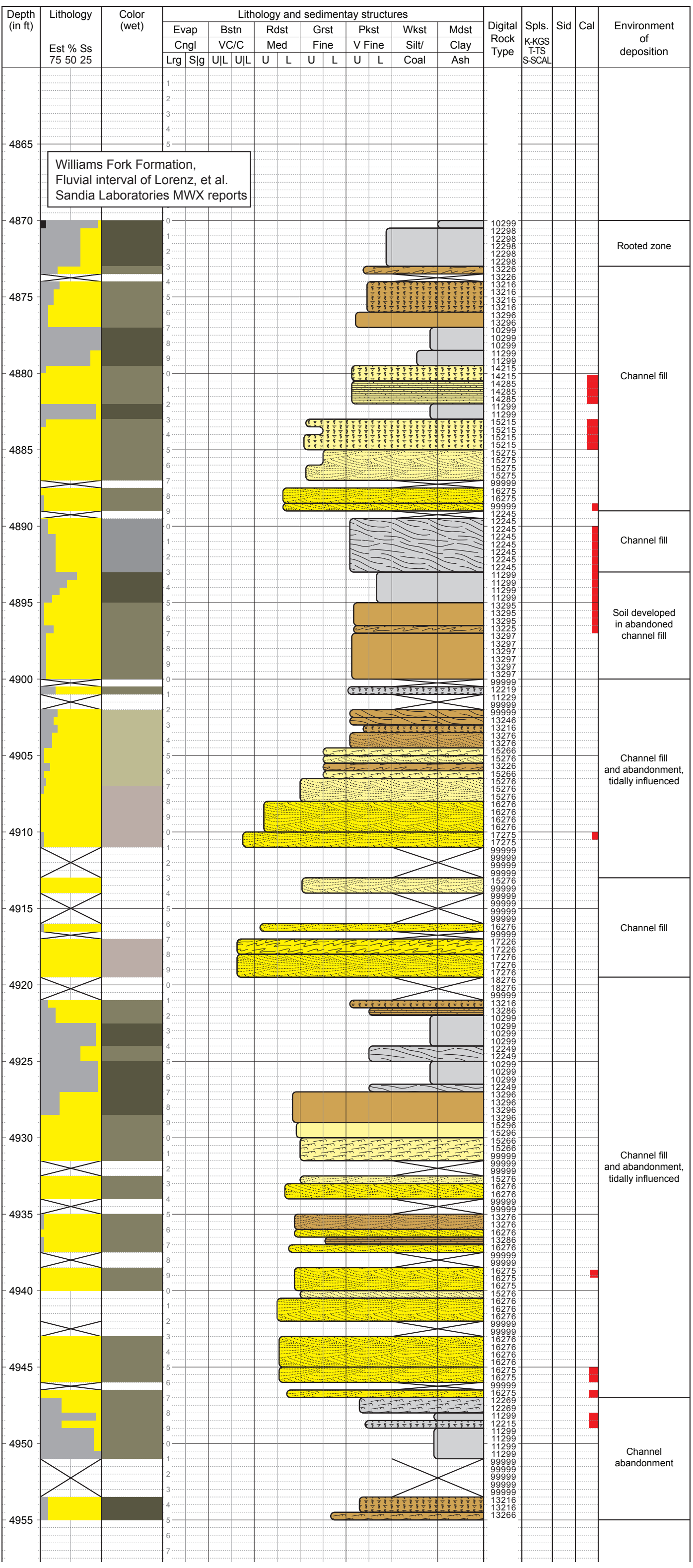

NO CORE 4955-5487'

Log depth 5480-5500 ft = Core - 4 ft

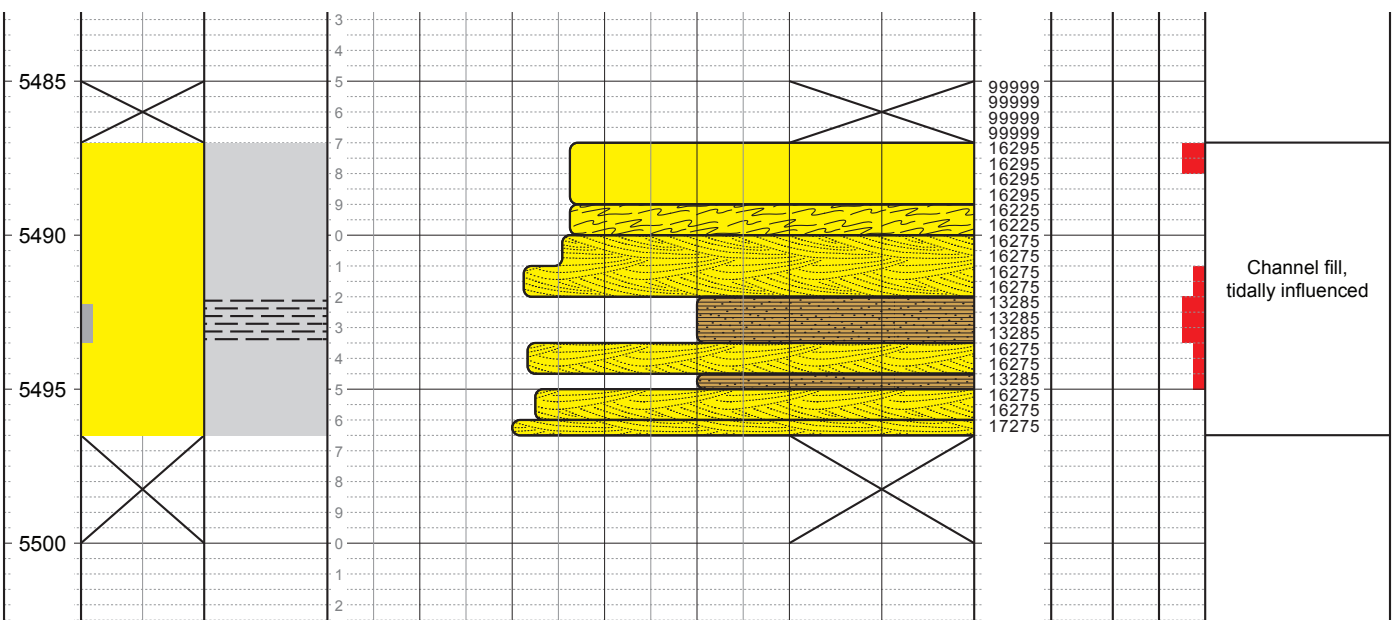

NO CORE 5496-5551'

Log depth 5530-5580 ft = Core - 8 ft

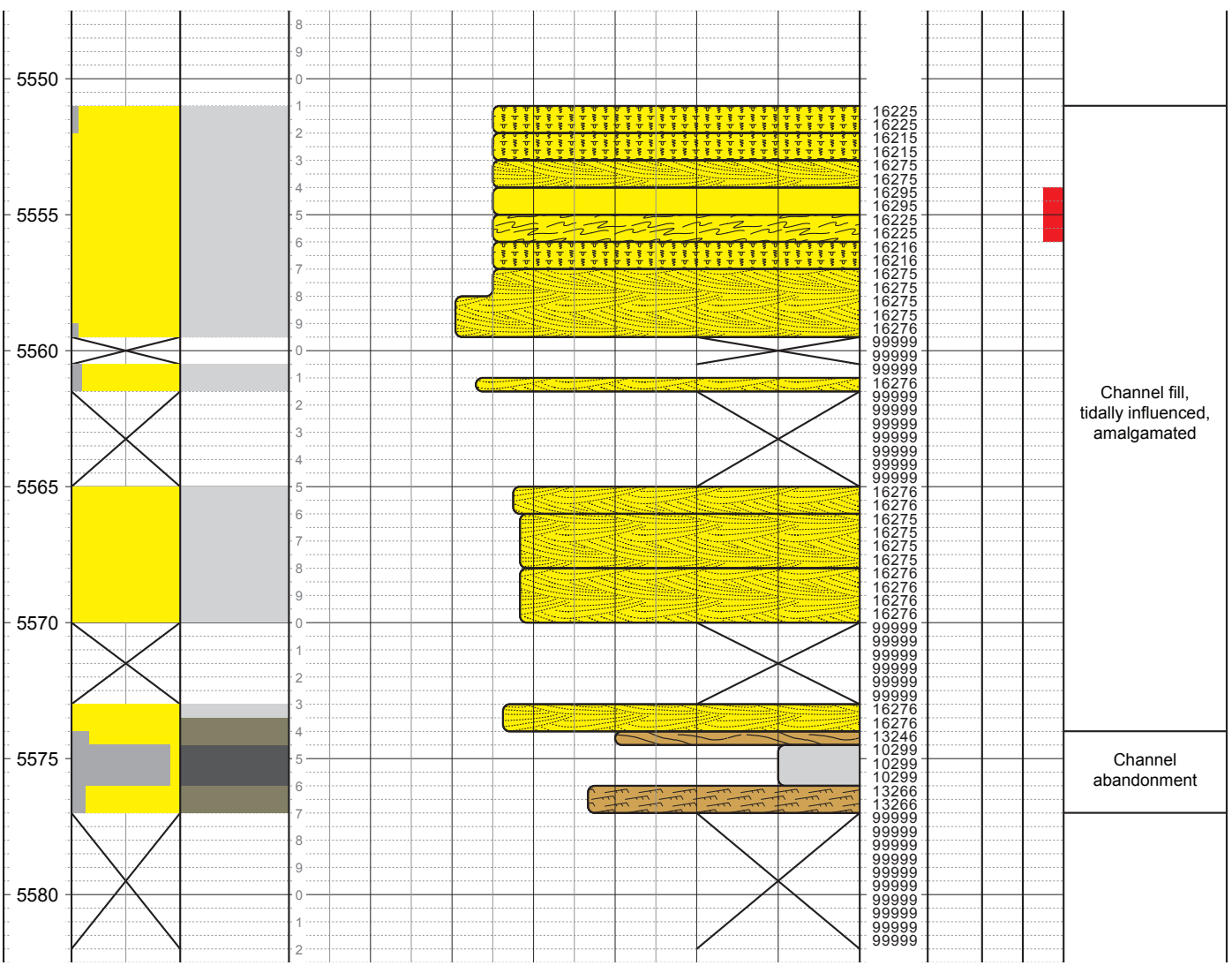

Fracture zone, Williams Fork Fm.
Lorenz, et al.
Sandia Laboratories MWX reports

NO CORE 557-5700'

Log depth 5680-5880 ft = Core - 8 ft

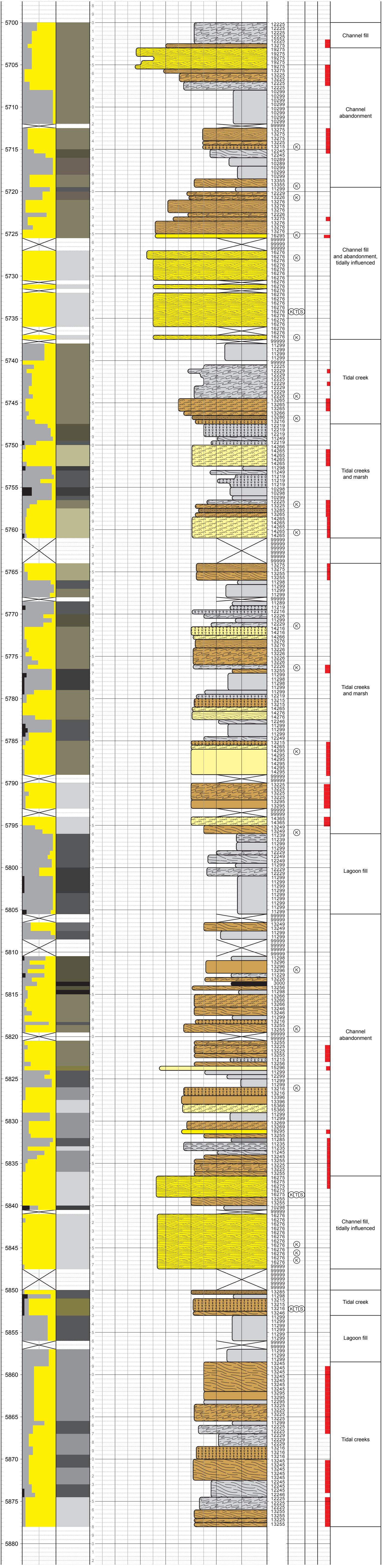

Williams Fork Formation
Coastal interval of Lorenz, et al.
Sandia Laboratories MWX reports

NO CORE 5877.5-6390'
Log depth 6830-6570 ft = Core - 4 ft

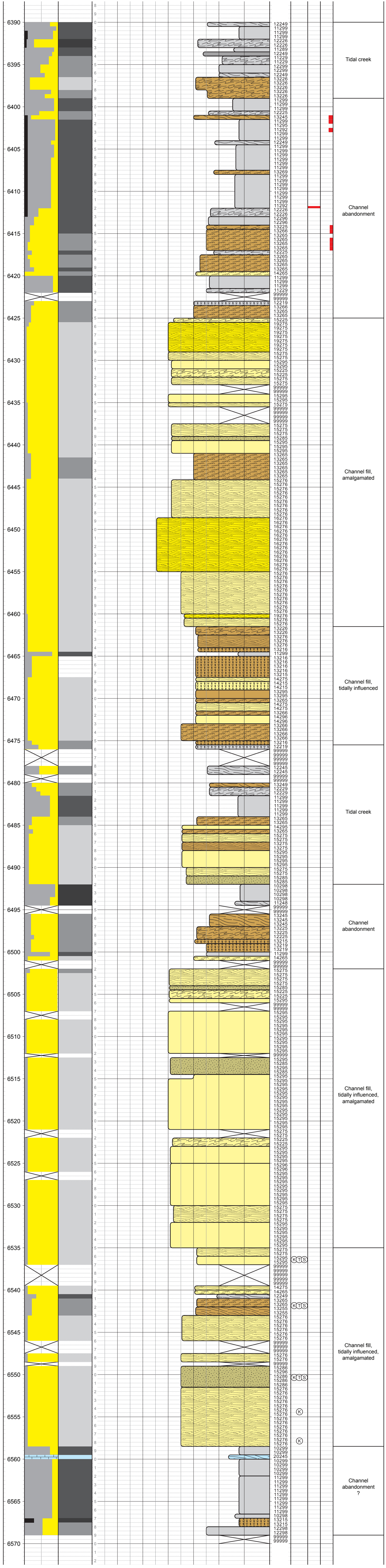
6390
6395
6400
6405
6410
6415
6420
6425
6430
6435
6440
6445
6450
6455
6460
6465
6470
6475
6480
6485
6490
6495
6500
6505
6510
6515
6520
6525
6530
6535
6540
6545
6550
6555
6560
6565
6570
Tidal creek
Channel abandonment
Channel fill, amalgamated
Channel fill, tidally influenced
Tidal creek
Channel abandonment
Channel fill, tidally influenced, amalgamated
Channel fill, tidally influenced, amalgamated
Channel abandonment ?
KTS
KTS
KTS
K
K

Williams Fork Formation
Paludal interval of Lorenz, et al.
Sandia Laboratories MWX reports

NO CORE 6569.5-7080'

Log depth 7070-7400 ft = Core - 7 ft

CORE CONTINUED ON PART 2