

**KANSAS GEOLOGICAL SURVEY
OPEN-FILE REPORT 2002-59**

**FIELD GEOLOGY MAPS
WASHINGTON COUNTY, KANSAS**

by

K. D. Newell

Disclaimer

The Kansas Geological Survey does not guarantee this document to be free from errors or inaccuracies and disclaims any responsibility or liability for interpretations based on data used in the production of this document or decisions based thereon. This report is intended to make results of research available at the earliest possible date, but is not intended to constitute final or formal publications.

Kansas Geological Survey
1930 Constant Avenue
University of Kansas
Lawrence, KS 66047-3726

**FIELD GEOLOGY MAPS
WASHINGTON COUNTY, KANSAS**

Preliminary Field Geology Maps for

**BARNES
HANOVER SE
HANOVER SW
GREENLEAF
GREENLEAF SE
KIMEO
LINN SW**

1:24,000-Scale Quadrangles

K. David Newell

**Kansas Geological Survey
Open-file Report 2002-59**

WASHINGTON COUNTY PROJECT QUADRANGLE MAPS

The following four quadrangle maps are photocopies of field maps submitted by the Kansas Geological Survey as part of the STATEMAP Agreement #03HQAG0052 for FY03 (May 1, 2003 to April 30, 2004). The following four quadrangles are added to the **Kansas Geological Survey Open-File Report 2002-59 'Preliminary Field Geology Maps of portions of Washington County, Kansas'**.

Quadrangles included in the FY03 mapping effort--

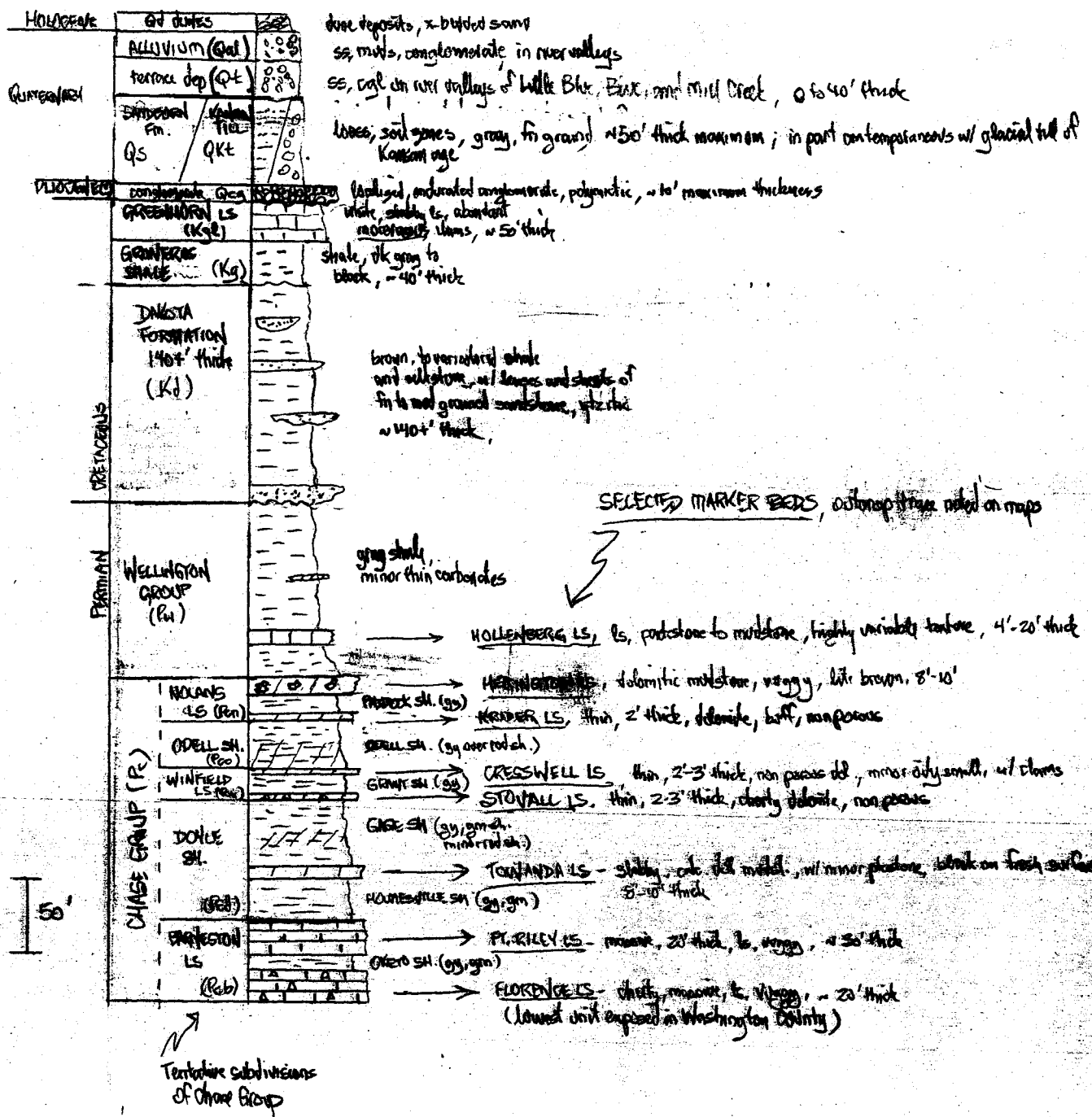
Complete Quadrangles

Washington
Linn

Partial Quadrangles (portion of quadrangle in Washington Co.)

Linn SE
Linn SW*

* *Note—Partial quadrangle Linn SW is substituted for the partial quadrangle Hanover East that was included in the original deliverable listing with the revised FY03 deliverable list.*



STRAT COLUMN
WASHINGTON CO., KS

WASHINGTON COUNTY PROJECT QUADRANGLE MAPS

The following two quadrangle maps are photocopies of field maps submitted by the Kansas Geological Survey as part of the STATEMAP Agreement #04HQAG0071 for FY04 (May 1, 2004 to April 30, 2005). The following two quadrangles (marked by #) are added to the **Kansas Geological Survey Open-File Report 2002-59 "Preliminary Field Geology Maps of portions of Washington County, Kansas"**. The remaining three quadrangles will be added when complete this summer, and copies of those three quadrangles will also be sent to USGS.

Quadrangles included in the FY04 mapping effort--

Complete Quadrangles

Hanover West #
Washington NE
Washington NW
Morrowville

Partial Quadrangles (portion of quadrangle in Washington Co.)

Hanover East #

Copies of quadrangles sent at this time.

WASHINGTON COUNTY PROJECT QUADRANGLE MAPS

The following three quadrangle maps are photocopies of field maps submitted by the Kansas Geological Survey as part of the STATEMAP Agreement #04HQAG0071 for FY04 (May 1, 2004 to April 30, 2005). All five quadrangles are now added to the **Kansas Geological Survey Open-File Report 2002-59 "Preliminary Field Geology Maps of portions of Washington County, Kansas"**.

Quadrangles included in the FY04 mapping effort--
Complete Quadrangles

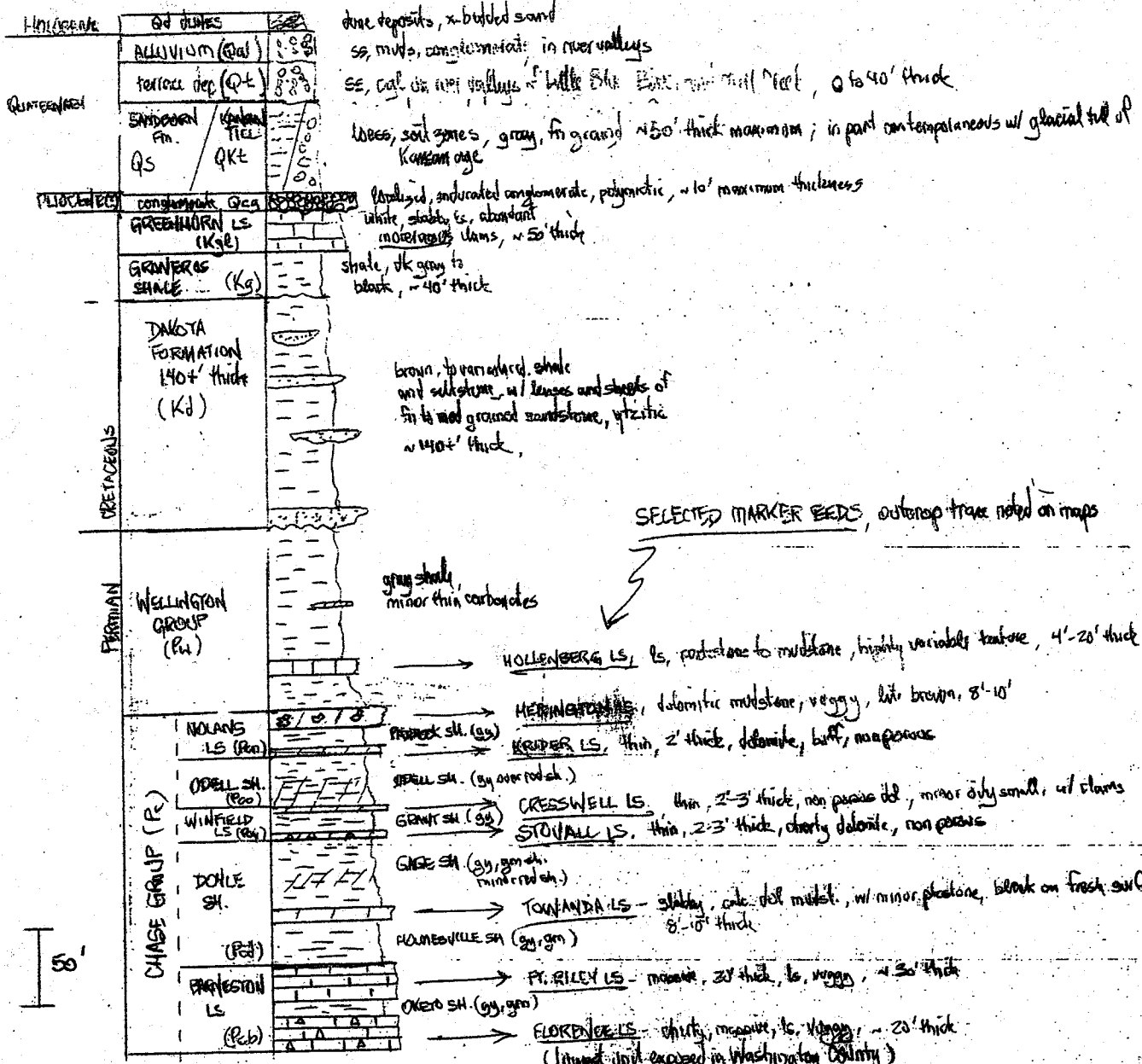
Hanover West ##
Washington NE #
Washington NW #
Morrowville #

Partial Quadrangles (portion of quadrangle in Washington Co.)

Hanover East ##

Copies of quadrangles sent at this time.

Copies of quadrangles sent to USGS on April 29, 2005 with other project deliverables.



STRAT COLUMN
WASHINGTON CO., KS

WASHINGTON COUNTY PROJECT QUADRANGLE MAPS

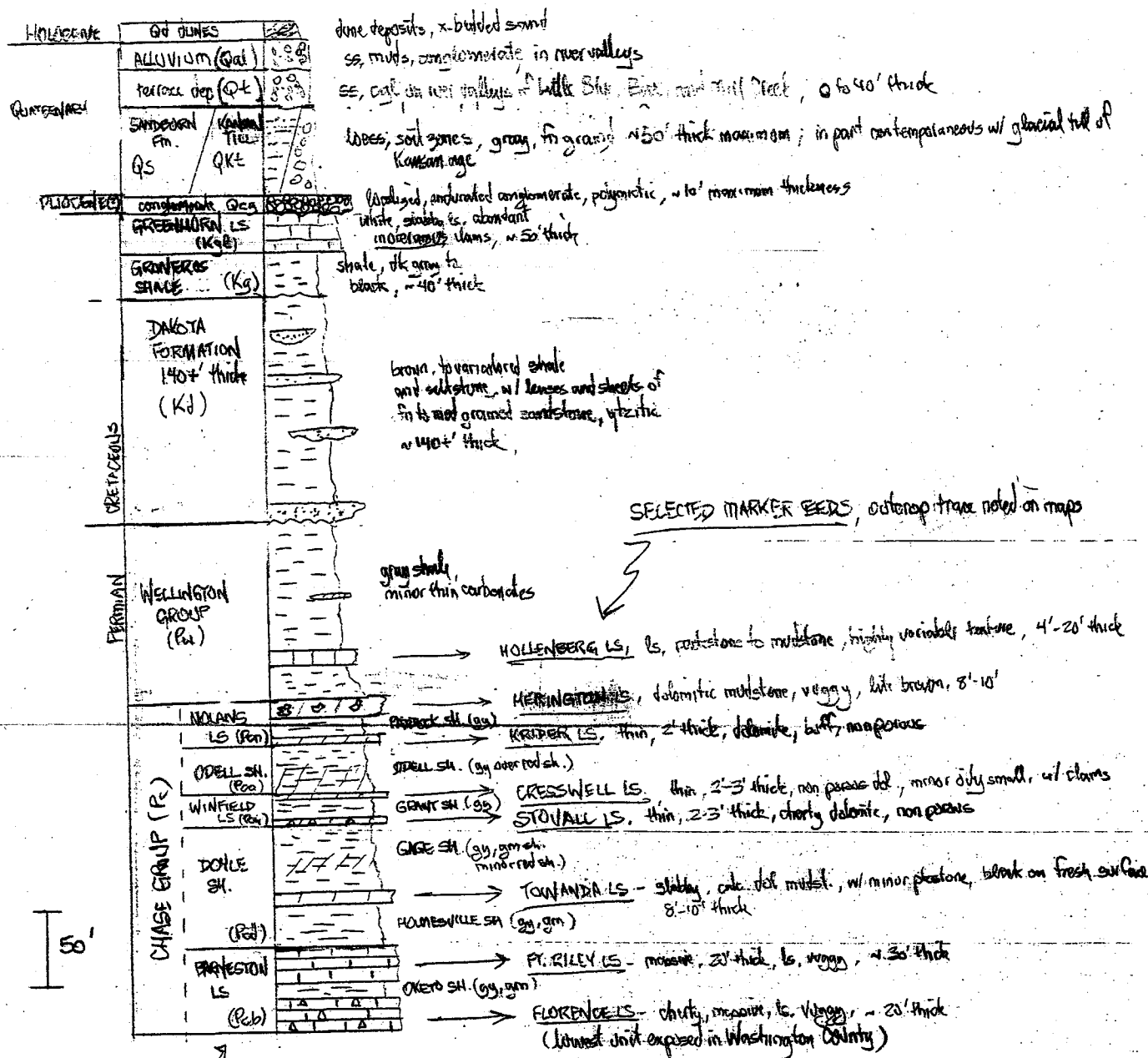
The following three quadrangle maps are photocopies of field maps submitted by the Kansas Geological Survey as part of the STATEMAP Agreement #05HQAG0018 for FY05 (May 1, 2005 to April 30, 2006). All three quadrangles are now added to the **Kansas Geological Survey Open-File Report 2002-59 "Preliminary Field Geology Maps of portions of Washington County, Kansas"**.

Quadrangles included in the FY05 mapping effort--
Complete Quadrangles

Palmer

Partial Quadrangles (portion of quadrangle within Washington Co.)

Hanover East
Clifton



50'

Tentative subdivisions of Chase Group

STRAT COLOGICAL WASHINGTON CO., KS