
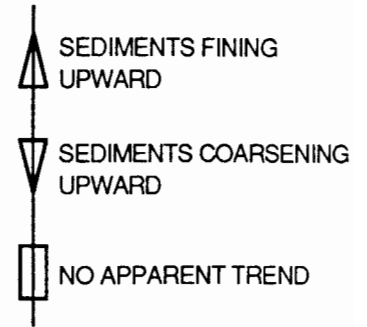


APPENDIX 3. LITHOLOGIC LOG




TEXACO #1 NOEL POERSCH
 SW SW Sec. 31-T.5S.-R.5E. Washington Co., KS
 spud date: 9/12/84 completion date: 3/06/85

LITHOLOGIES

	MAFIC VOLCANICS		ARKOSIC TO SUBARKOSIC SANDSTONE OR CONGLOMERATE
	PEGMATITE		SILTSTONE
	GABBRO OR DIABASE		SHALE



SYMBOLS

c#3		COPE
a#2		CHEMICAL ANALYSIS
x#5		X-RAY ANALYSIS

(aa) as above
 (atp) at this point

DOMINANT GRAIN SIZE

- sh shale
- z silt
- vf very fine
- f fine
- m medium
- c coarse

