




**Isopach Map of the
Mississippian Carbonates
(Excluding Residual Chert)**

**Lambert, M.W., Stephens, B., Watney, W.L., and
Berendsen, P.**

1985

**Prepared for the Strategic and Critical Minerals Program
Kansas Geological Survey Open File 85-24A**

Scale 1:1,000,000

-  Contour Interval = 100' for thickness of 200 feet or more
-  Fault
-  Mississippian not present

Kansas Geological Survey
Open-file Report
Disclaimer

Kansas Geological Survey does not guarantee this document to be free from errors or inaccuracies and disclaims responsibility or liability for interpretations based on data used in the production of this document or decisions based on the data. This report is intended to make results of research available at the earliest possible date, but is not intended to be a final or formal publication.