

GEOL
QE
26
X1982
T56

PLATE 2



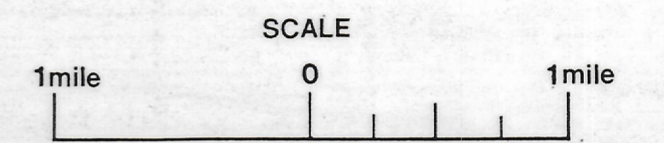
STRUCTURAL CONTOUR

Base Pennsylvanian
Marker

20 ft. CONTOUR INTERVAL

WELL DATA

U / D
INFERRED FAULT



R 12 W

R 11 W

OF 82-24

N77025