






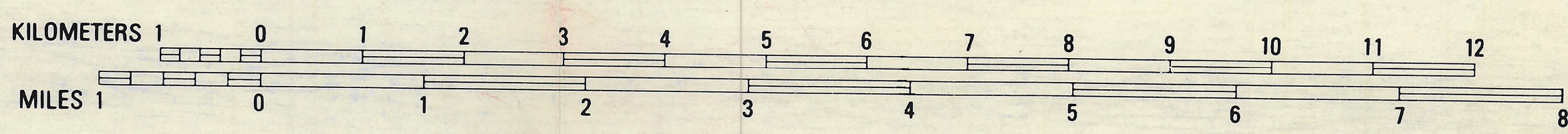


**Areal Geology of
SW Butler Co.**

KEY

-  Loess
-  Alluvium
-  Wellington (WEL)
-  Nolans, Odell, & Winfield (WF)
-  Doyle & Ft. Riley (FR)
-  Florence ls. (Barneston Fm.)
-  Water Well with WWC-5 Record

Bar Scale



Topographic Contour Interval 5 meters