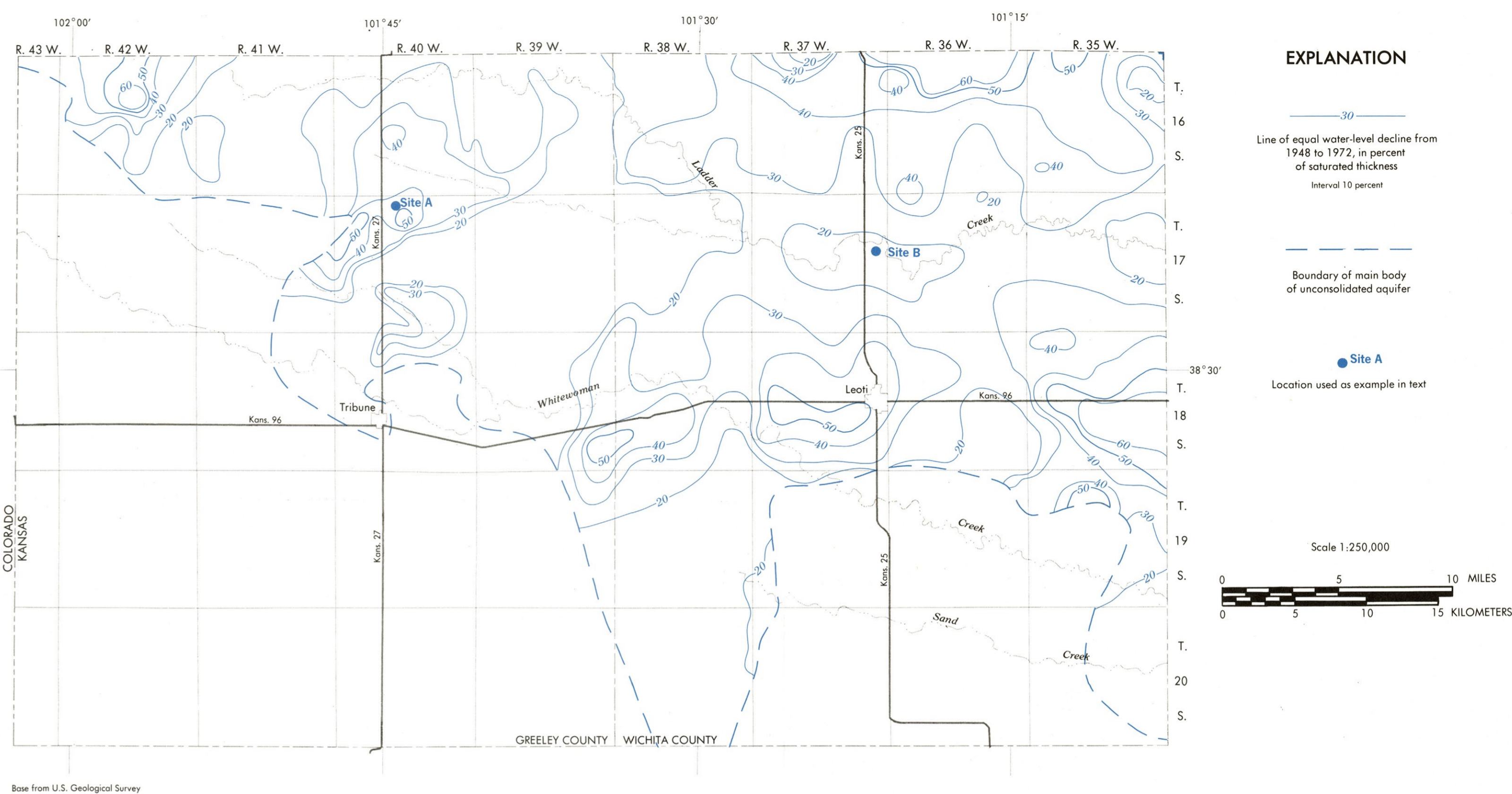
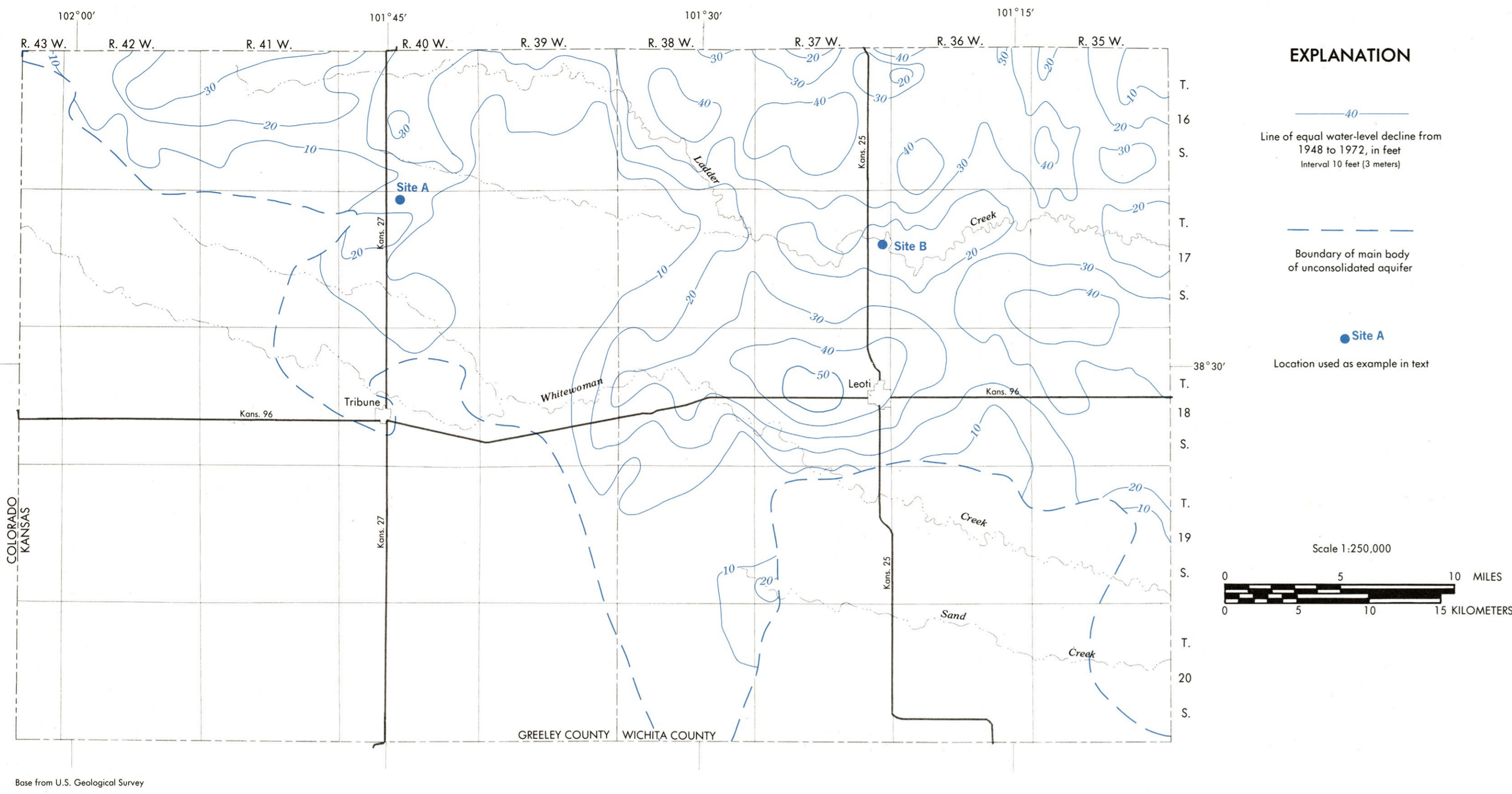
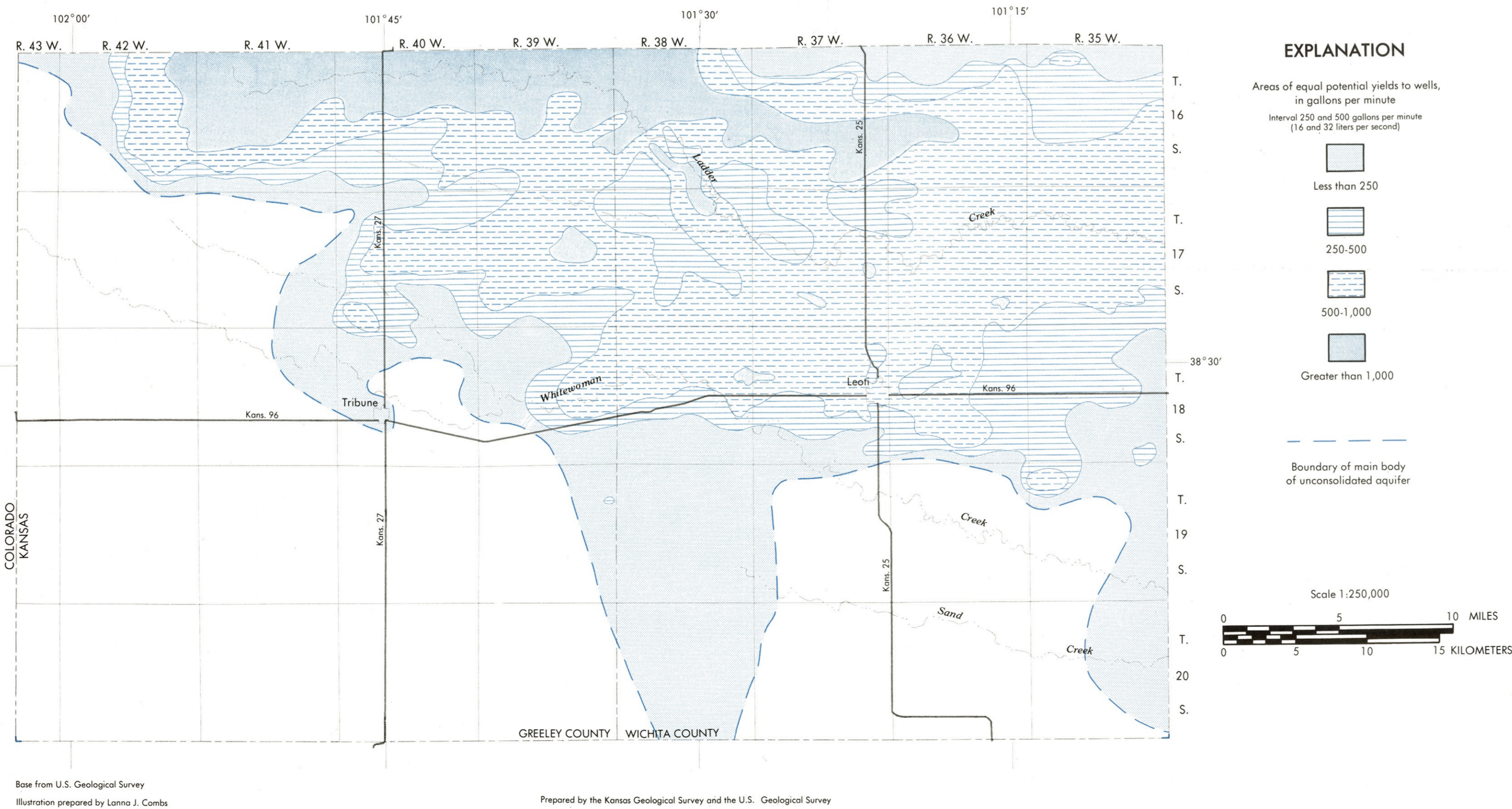


MAPS SHOWING WATER-LEVEL DECLINES AND POTENTIAL YIELDS TO WELLS,
IN GREELEY AND WICHITA COUNTIES, WESTERN KANSAS



WATER-LEVEL DECLINES FROM 1948 TO 1972, IN FEET, IN THE UNCONSOLIDATED AQUIFER

WATER-LEVEL DECLINES FROM 1948 TO 1972, IN PERCENT OF SATURATED THICKNESS OF THE UNCONSOLIDATED AQUIFER



POTENTIAL YIELDS TO WELLS FROM THE UNCONSOLIDATED AQUIFER, 1972