Sonic Cement Bond Log

API No.	
15081221980100	Company: Merit Energy Company, LLC
	Well: Black Knight #28-1
	Field: Wildcat
	County: Haskell State: Kansas
	Location: 2277 FWL & 1220' FSL NE NW SW SE Adjusted -24' to OH Log Sec: 28 Twp: 30S Rge: 32W
	Other Services: Perforate

Permanent Datum	Ground Level	Elevation 2963
Log Measured From	Kelly Bushing	12 Ft. Above Perm. Datum
Drilling Measured From	Kelly Bushing	

Elevation
K.B. 2975
D.F. 2975
G.L. 2963

Run Number	One	
Date Survey	9/23/2019	
Date Cementing	9/22/2019	
Type Cementing Operation	Primary	
Depth Driller	5645	
Depth Logger	5578	
Logged Interval	5577 to 2650	to
Casing Driller	5.5 @ TD	@
Float Collar -- D.V. Tool	//// / ////	/
Squeeze Depth	////	
Amount & Type Cement	////	
Amount & Type Admix	////	
Type Fluid In Hole	Water	
Fluid Level	Full	
Salinity PPM CL	////	
Weight lb/gal -- Vis.	//// / ////	/
Approx. Logged Cement Top	2790	
Calculated Cement Top		
Max. Hole Temperature	////	
Tool No.	DIG02	
Spacing Recorded	3-5	
Equipment -- Location	10 / Pratt, KS	/
Recorded By	N. Schmeidler	
Witnessed By	Steve Kalberer	

<< Fold Here >>>

All interpretations are opinions based on inferences from electrical or other measurements and we cannot and do not guarantee the accuracy or correctness of any interpretation, and we shall not, except in the case of gross or willful negligence on our part, be liable or responsible for any loss, costs, damages, or expenses incurred or sustained by anyone resulting from any interpretation made by any of our officers, agents or employees. These interpretations are also subject to our general terms and conditions set out in our current Price Schedule.

Comments

Thank you for using Excel Wireline (620) 388-5676
Sublette
N to 50 Rd
W to II Rd
1/2 S
1/4 E into then S to Loc
Adjusted -24 to OH Log

Main Pass

Database File	merit_black_knight_28_1.db
Dataset Pathname	grcbl/pass4
Presentation Format	excel
Dataset Creation	Mon Sep 23 17:21:57 2019
Charted by	Depth in Feet scaled 1:240

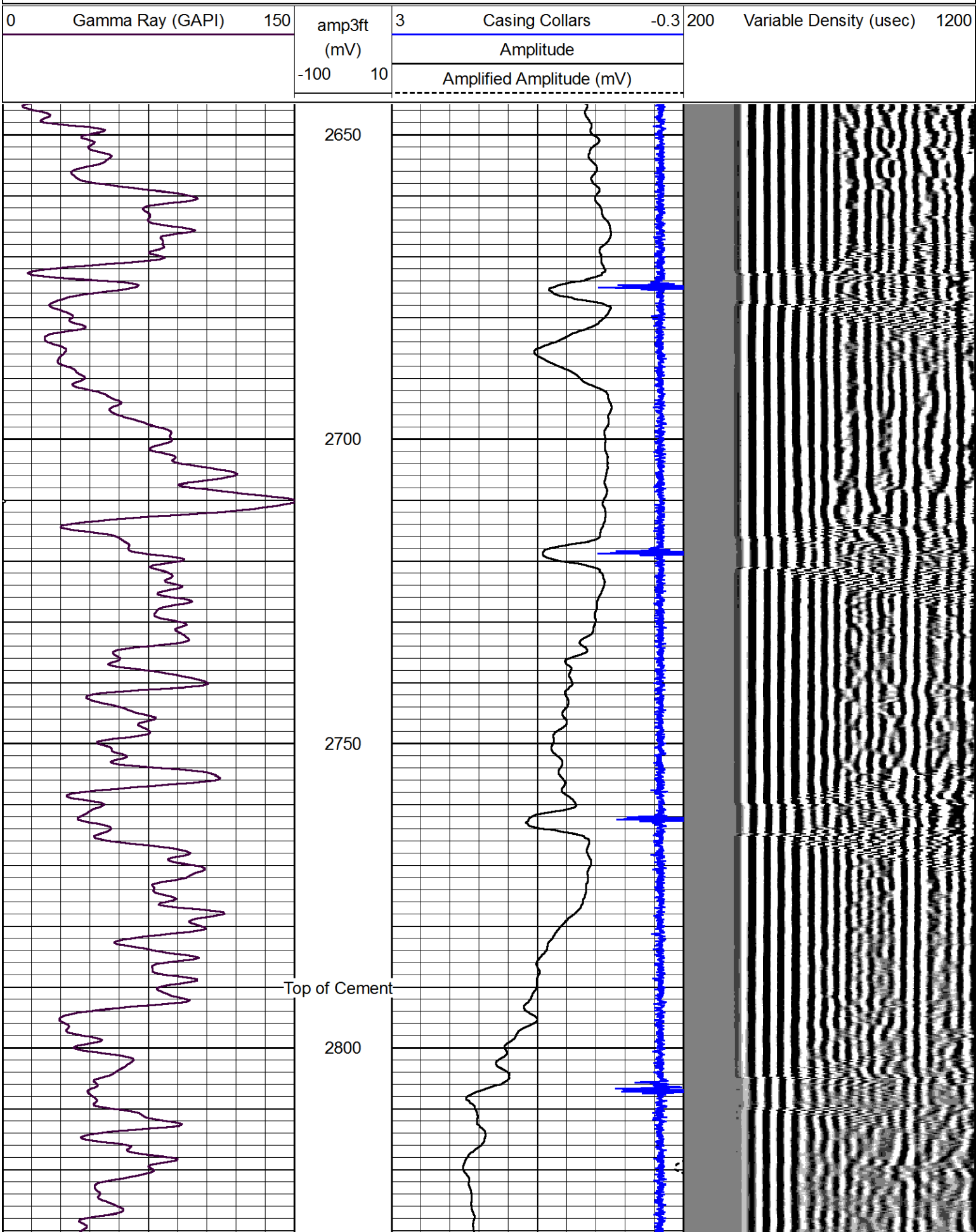

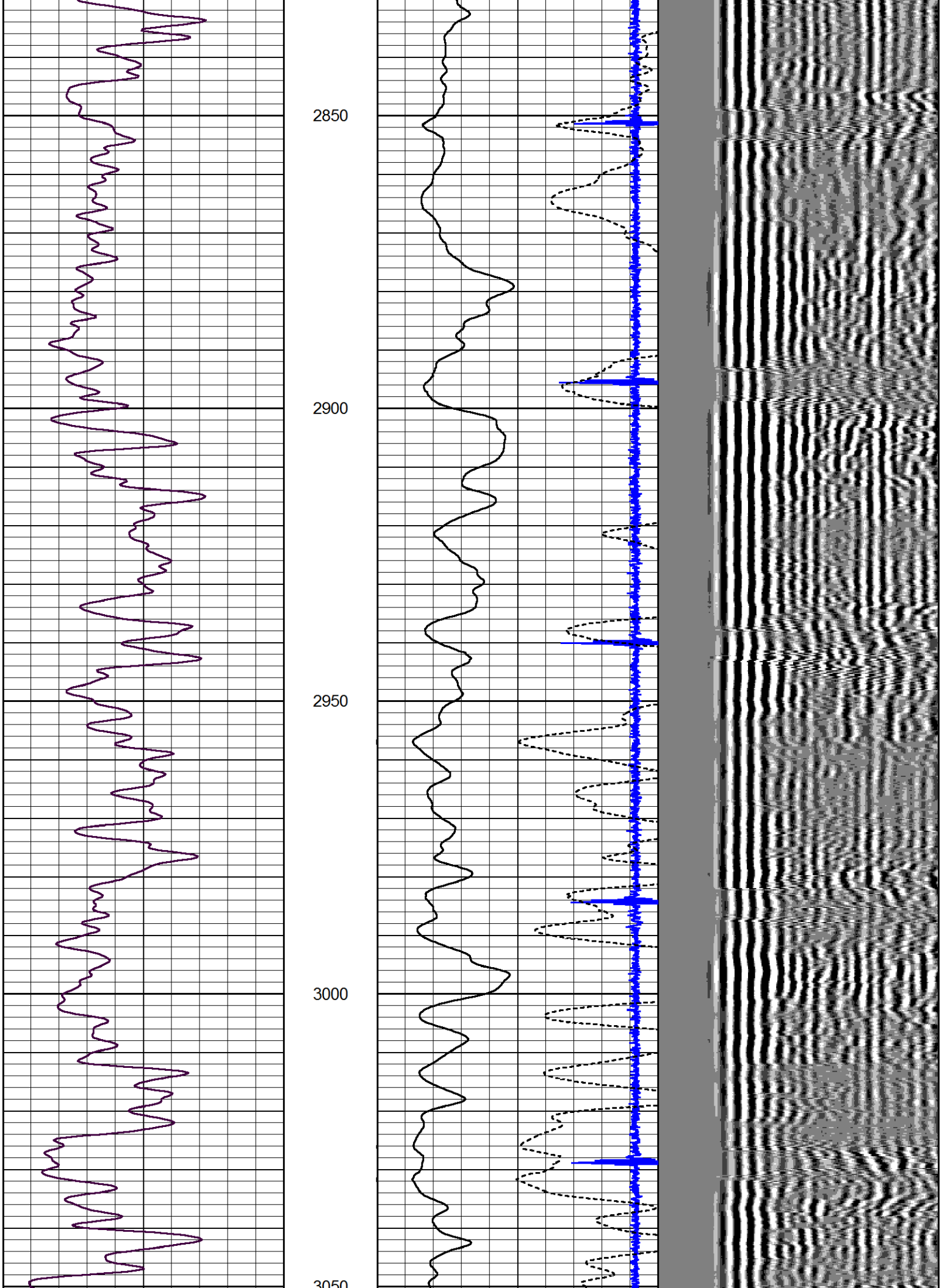
2850
2900
2950
3000
3050

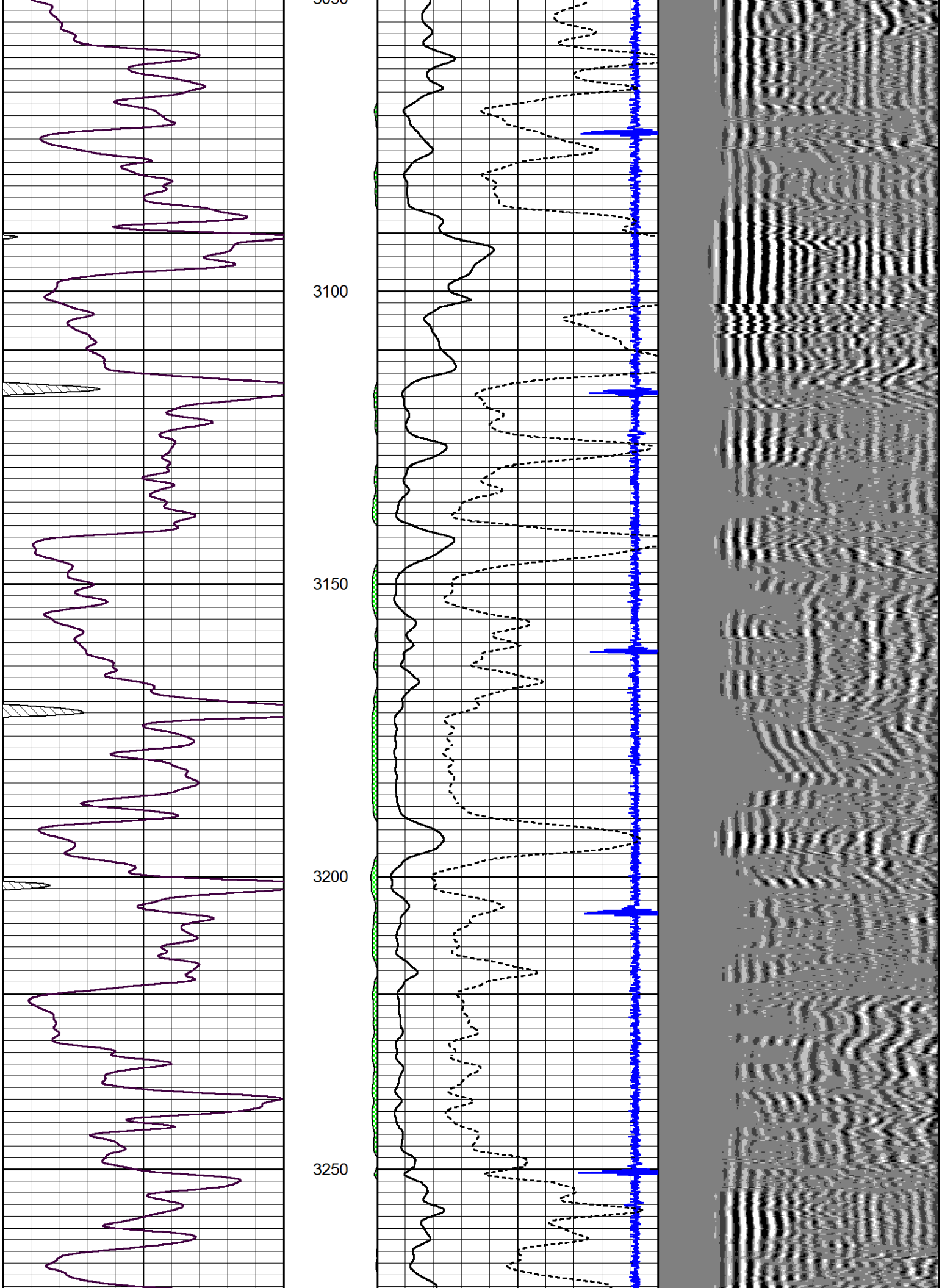
3100
3150
3200
3250

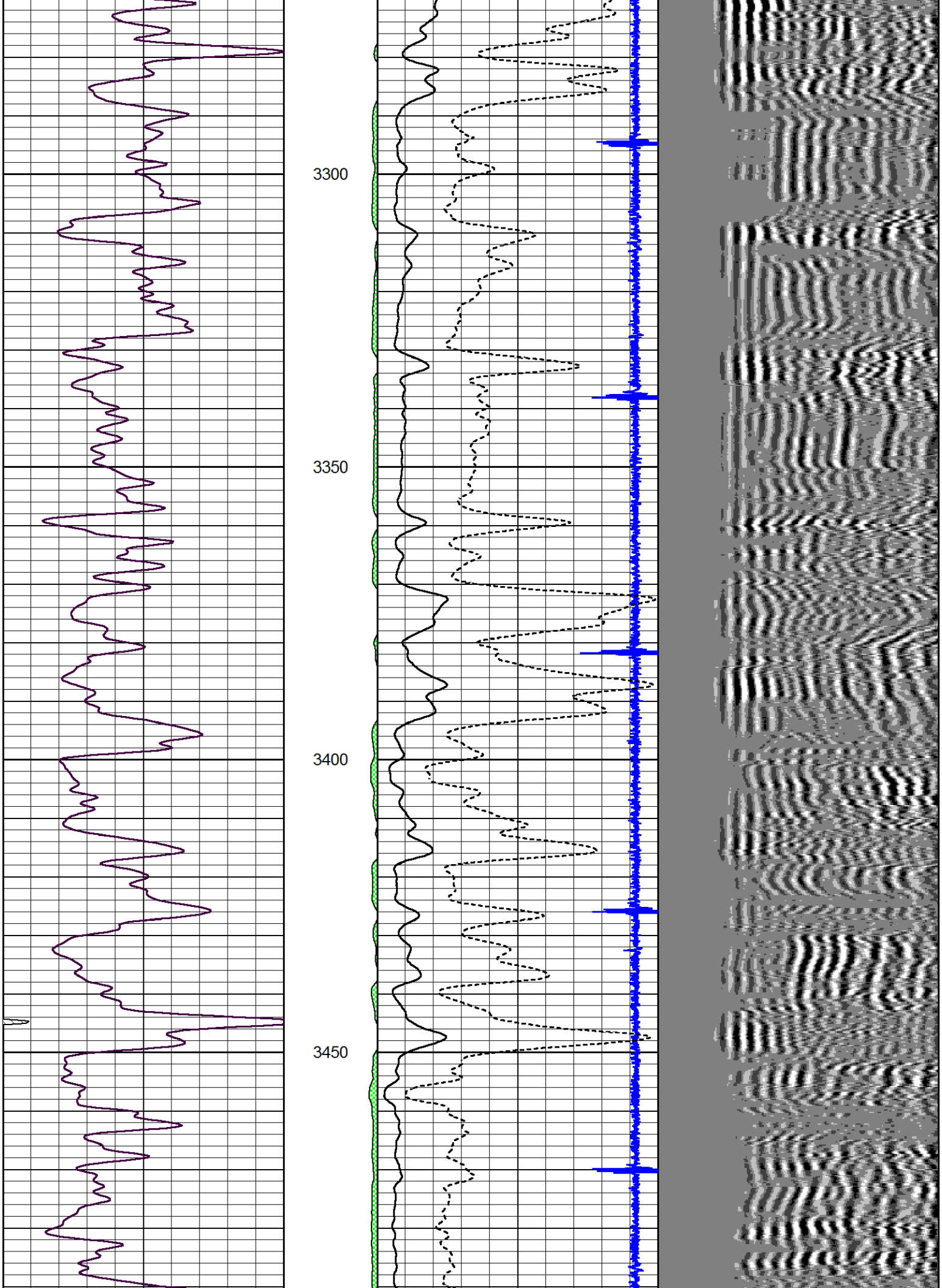
3300
3350
3400
3450

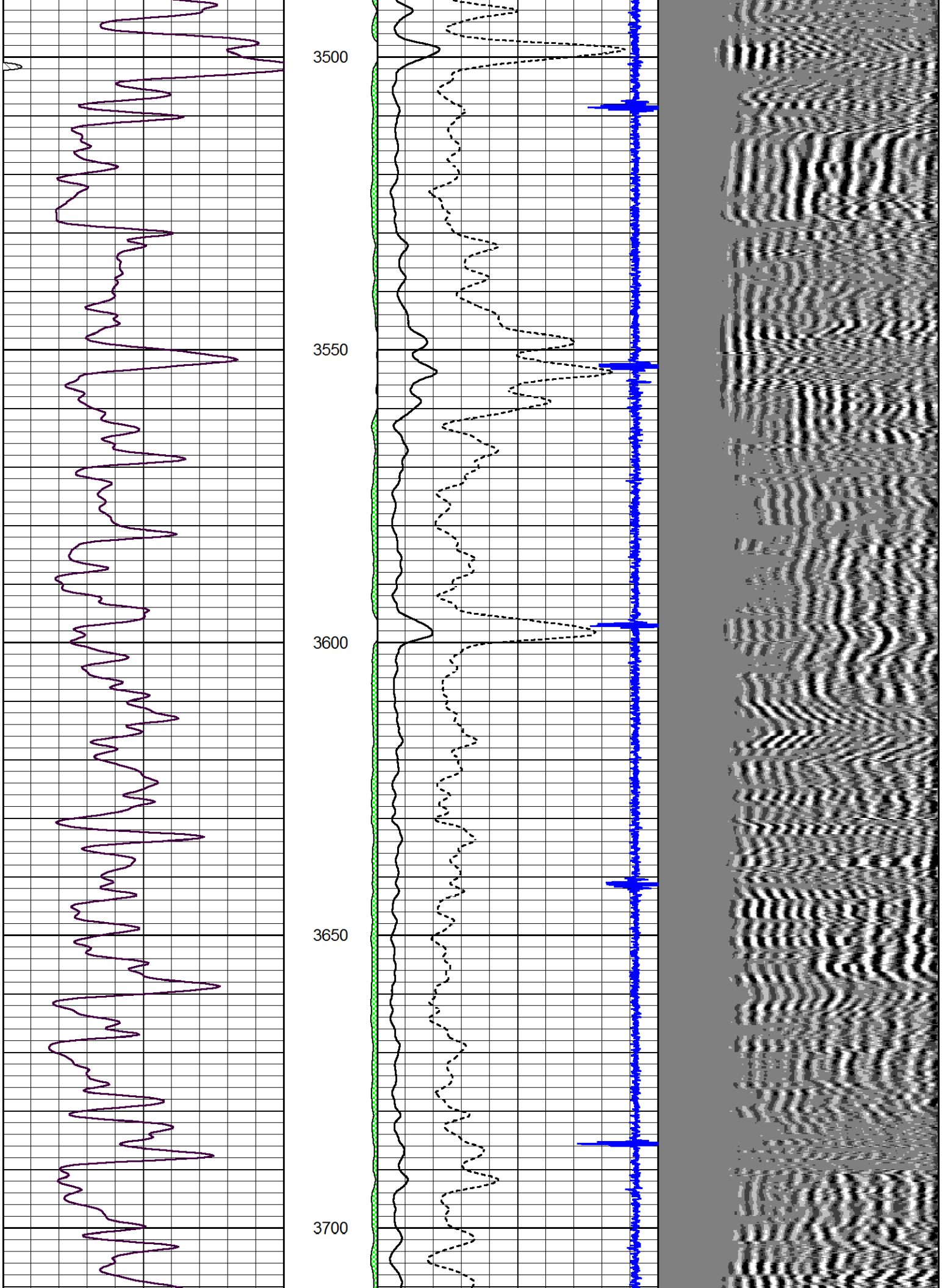
3500
3550
3600
3650
3700

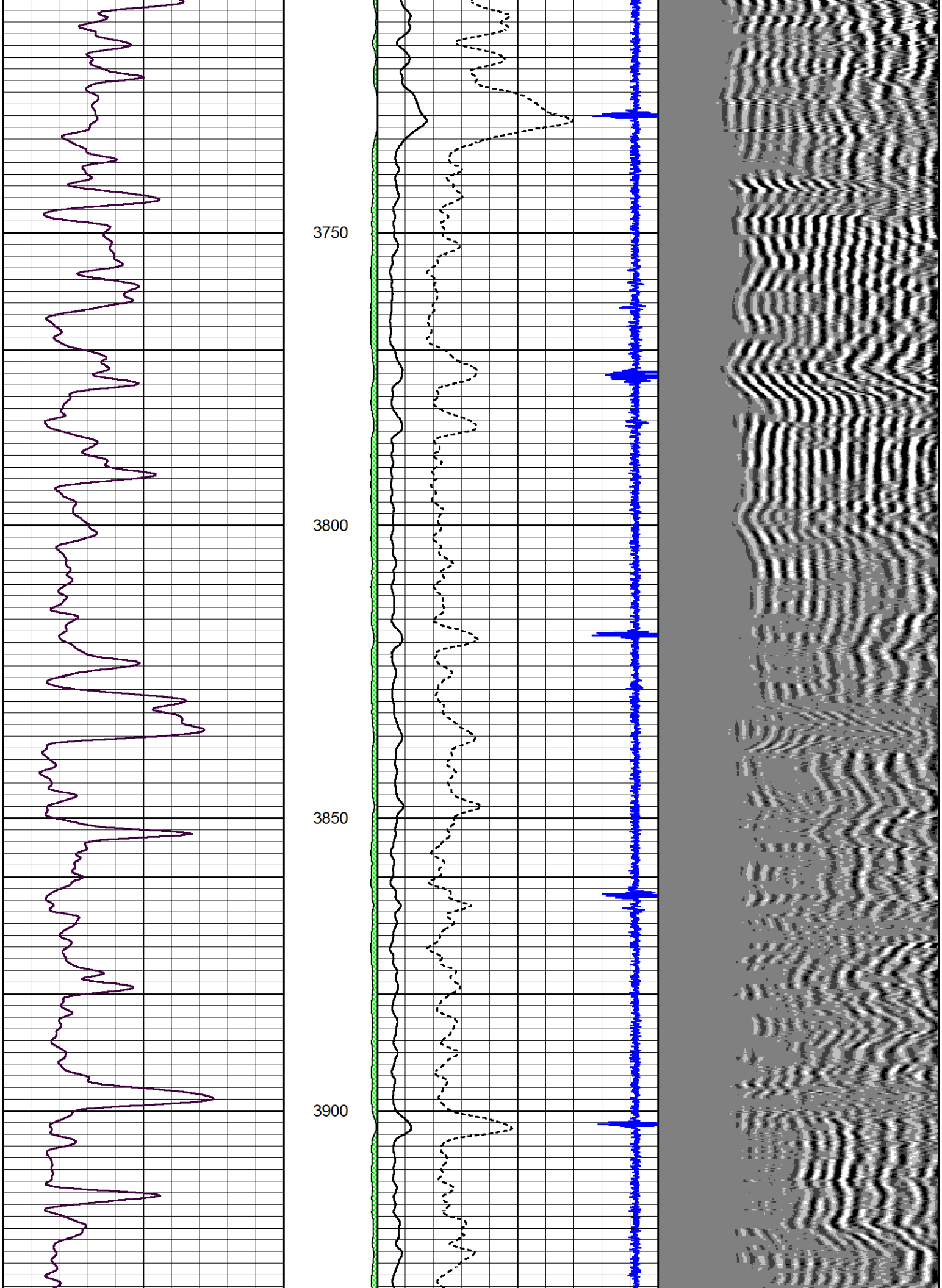
3750
3800
3850
3900

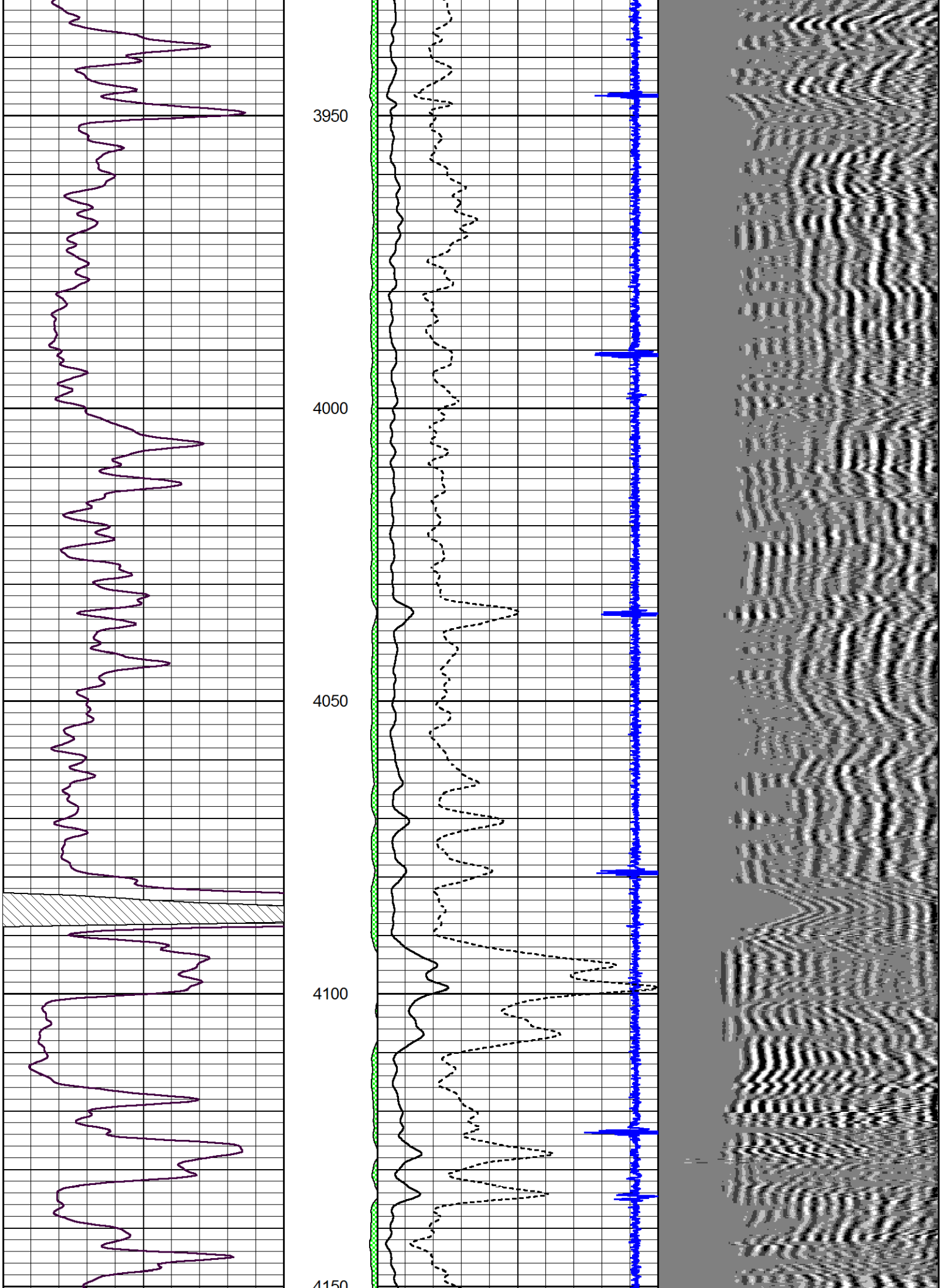
3950
4000
4050
4100
4150

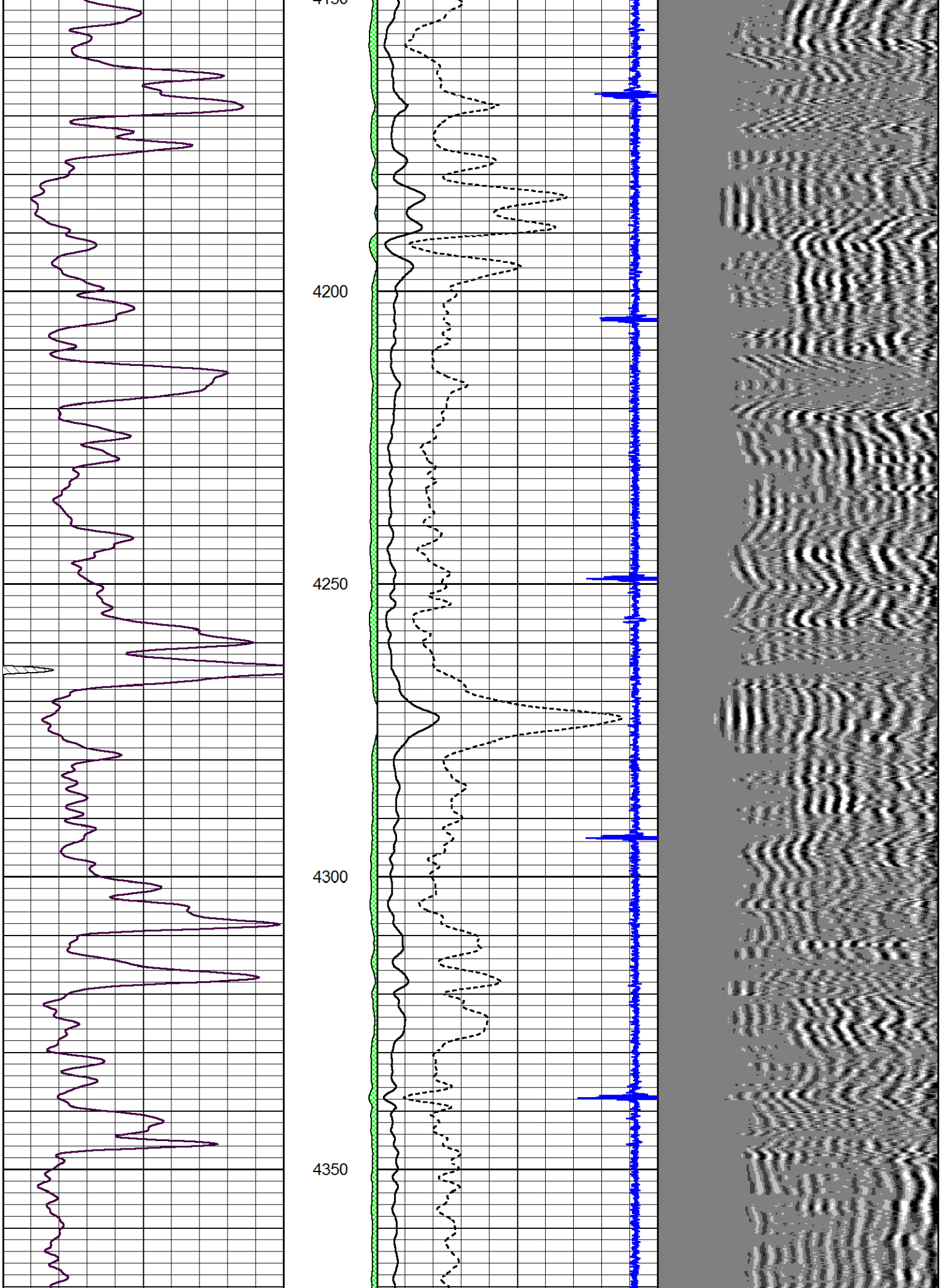
4200
4250
4300
4350

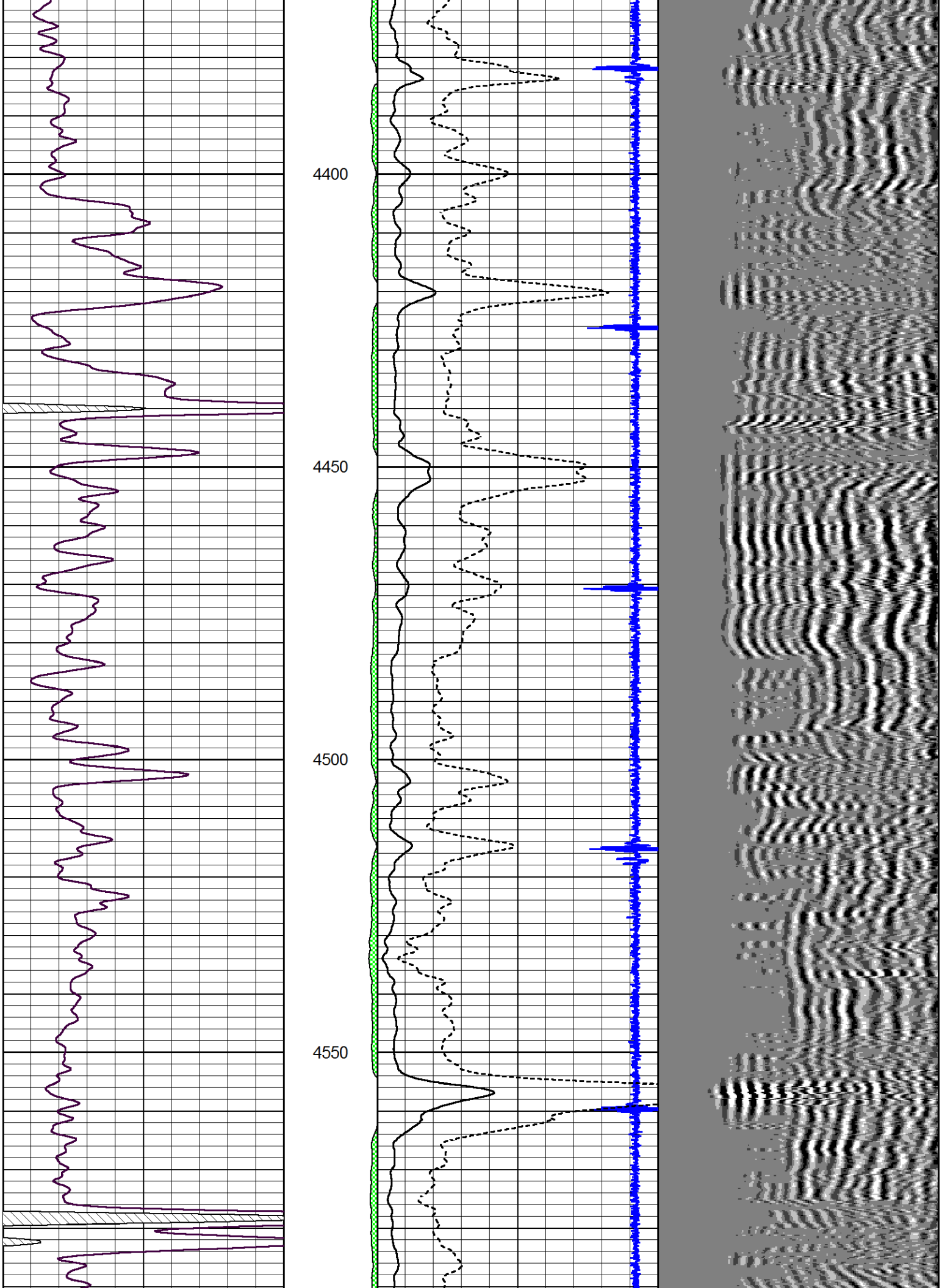
4400
4450
4500
4550

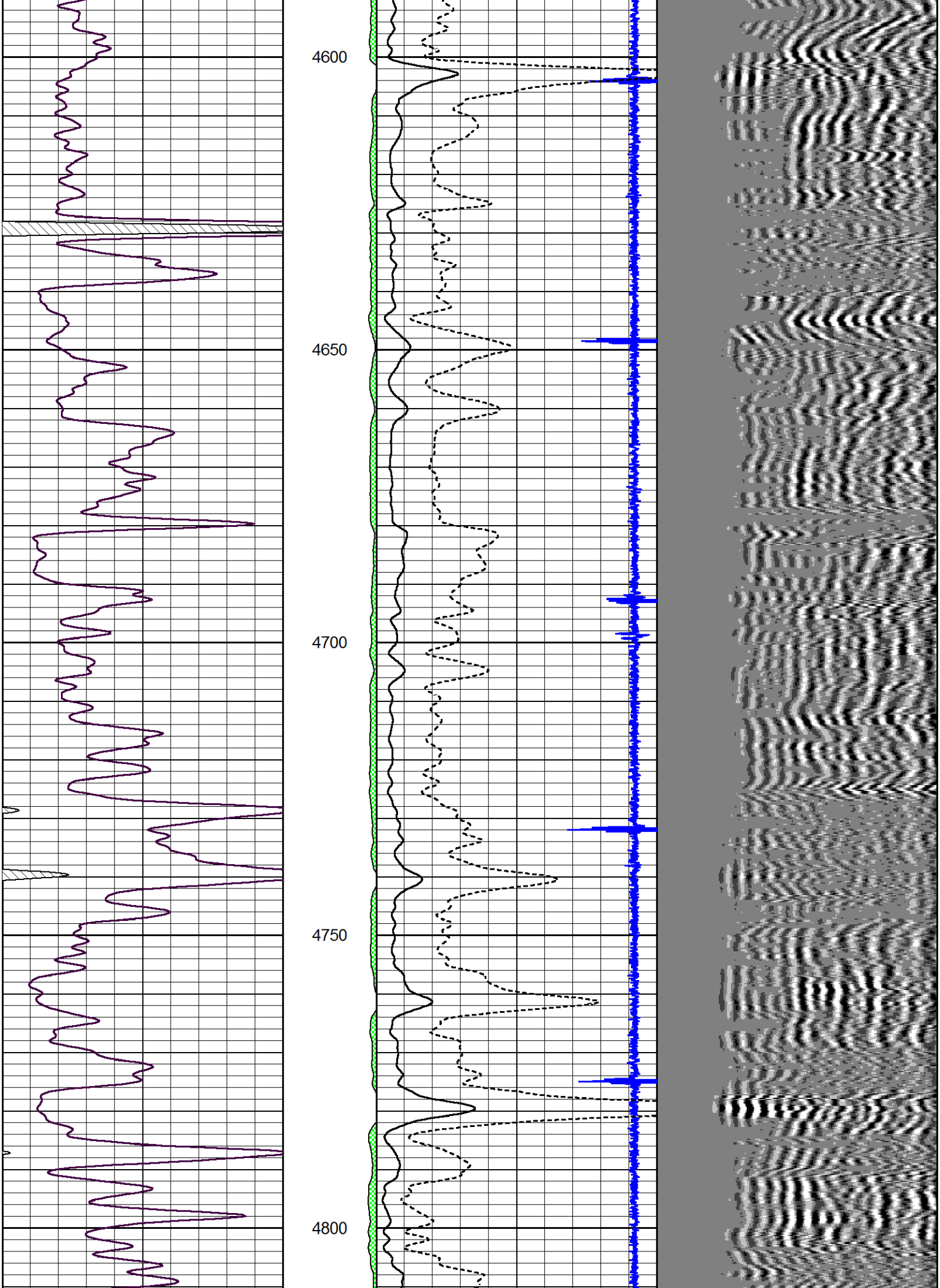
4600
4650
4700
4750
4800

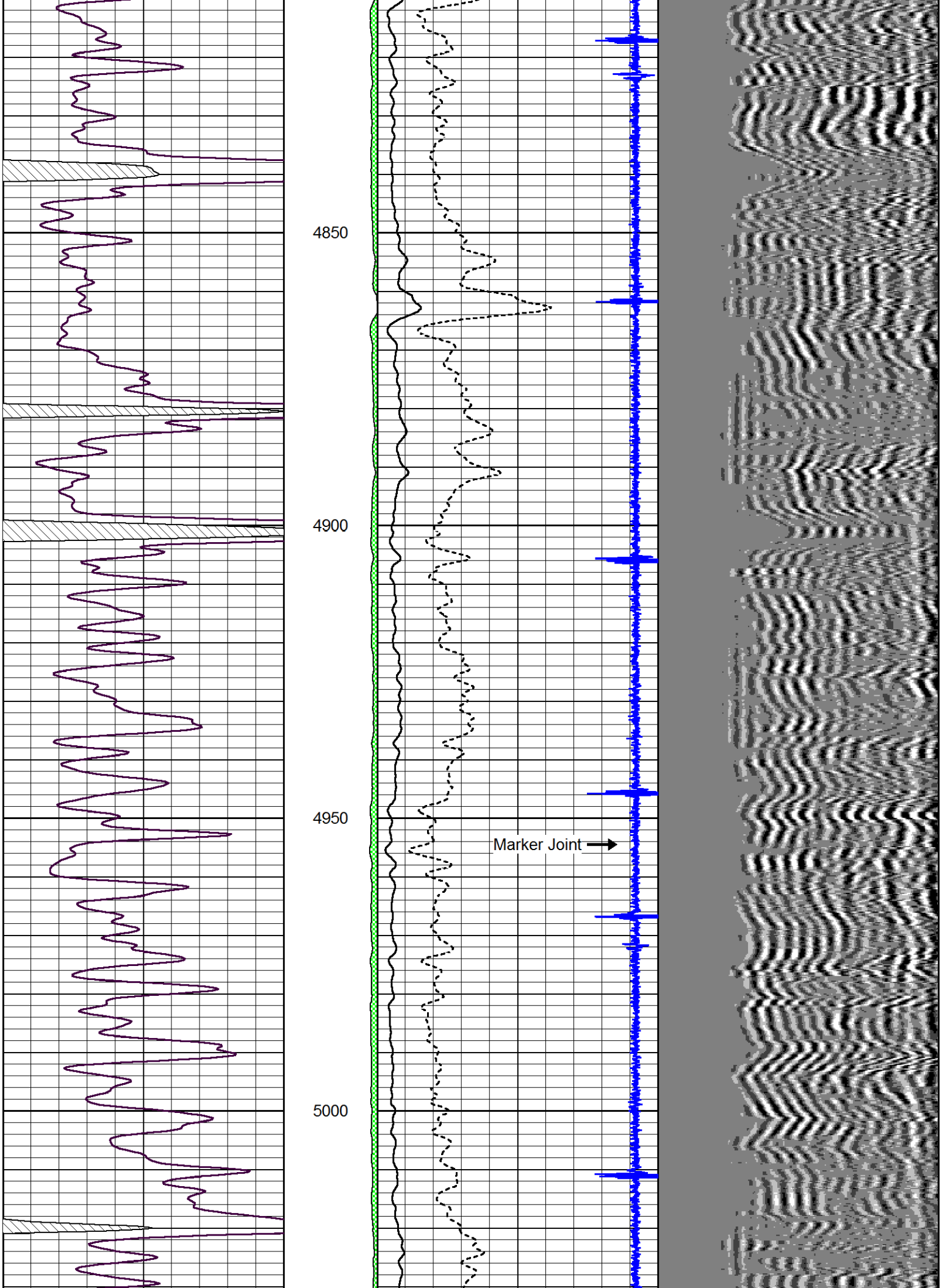
4850
4900
4950
5000
Marker Joint

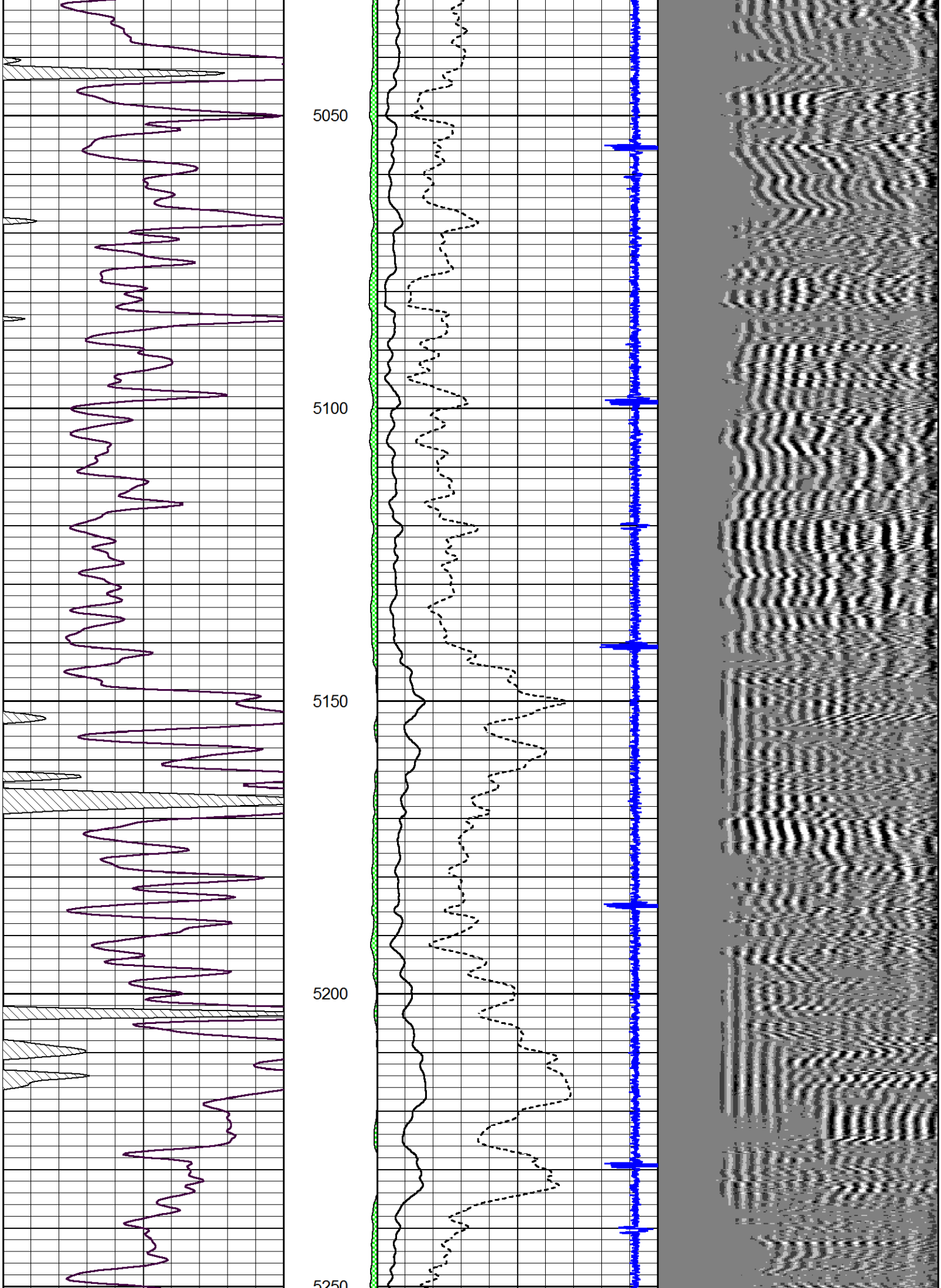
5050
5100
5150
5200
5250

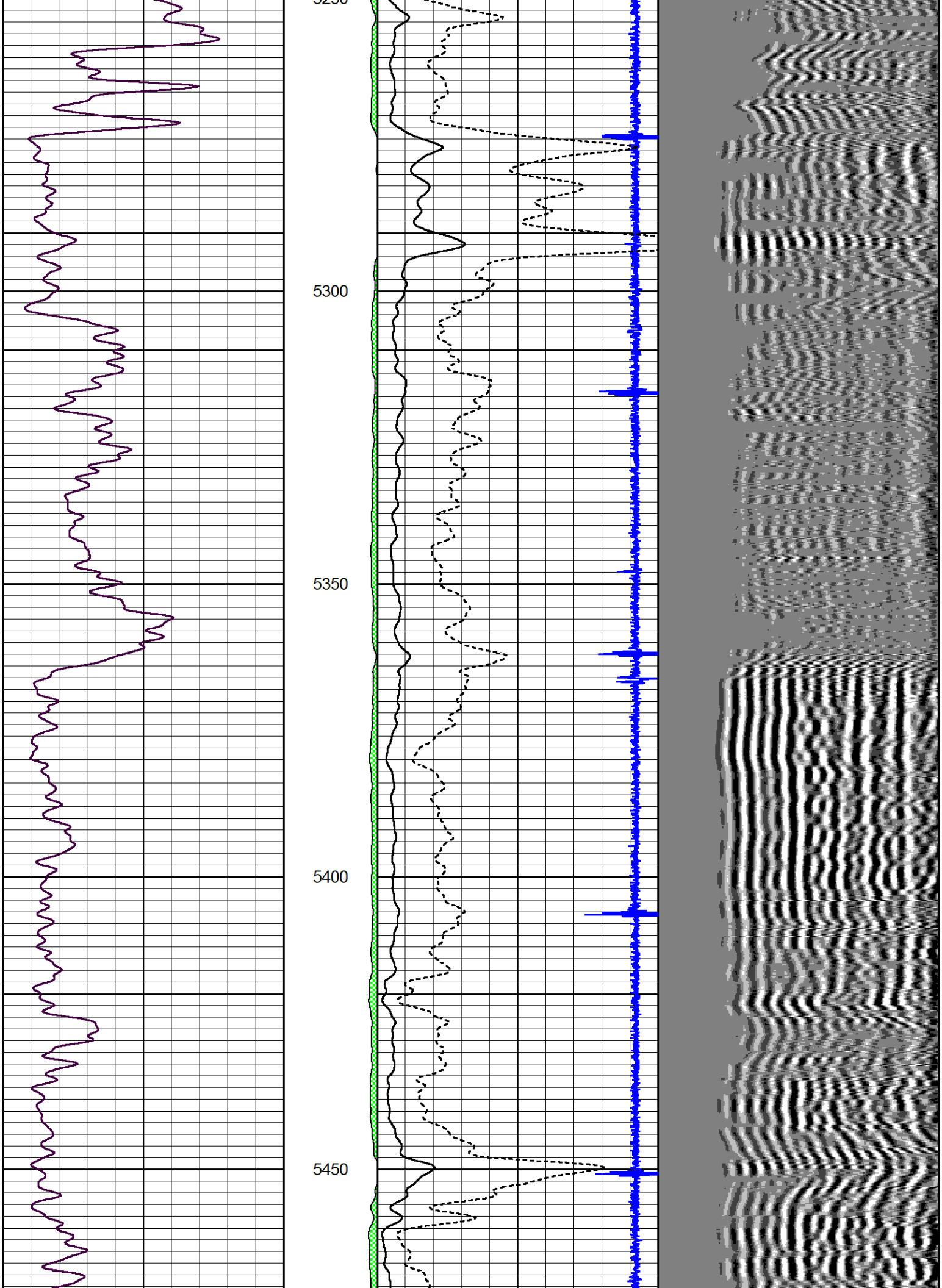
5300
5350
5400
5450

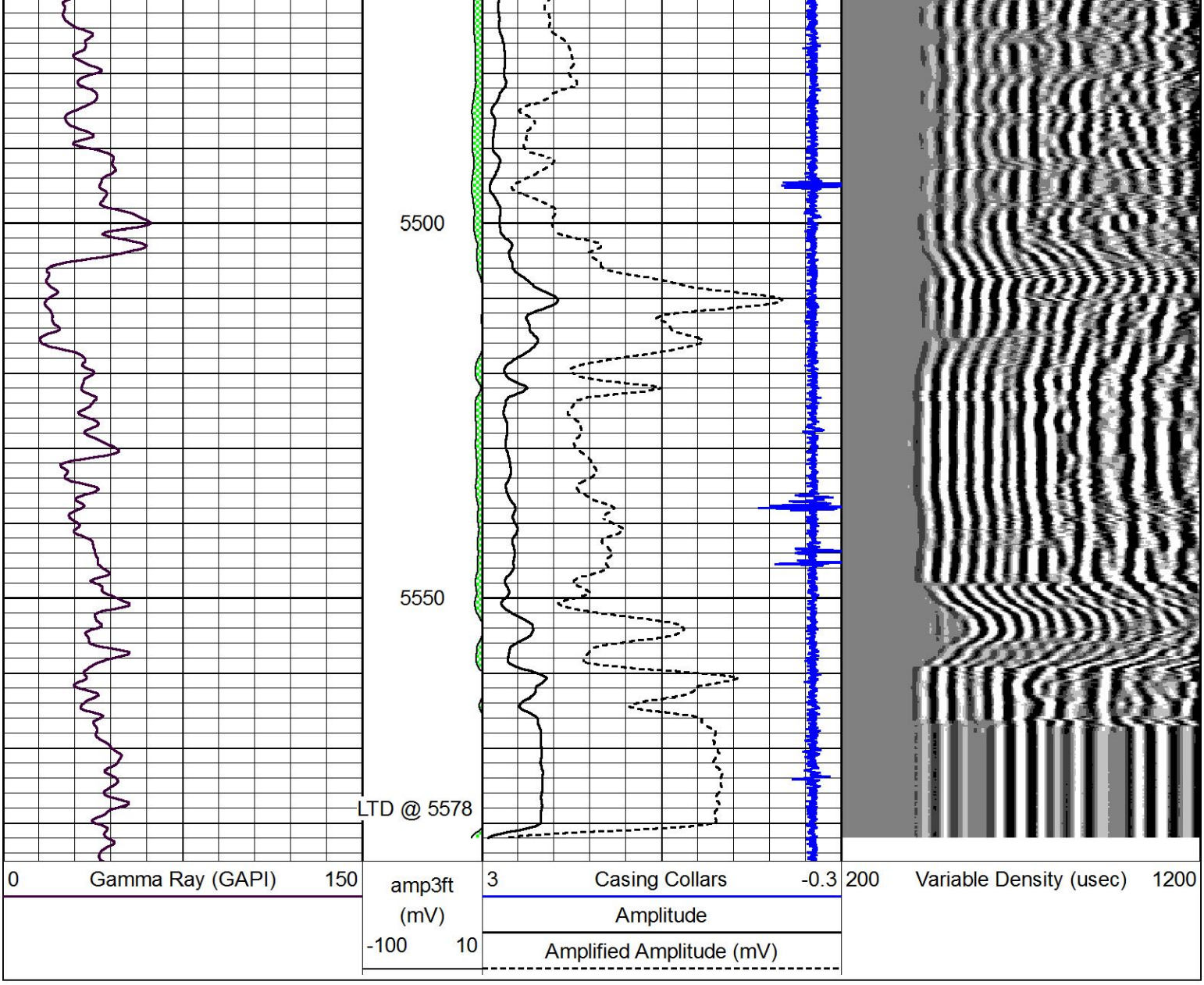

Repeat Section

Database File	merit_black_knight_28_1.db
Dataset Pathname	grcbl/pass3
Presentation Format	excel
Dataset Creation	Mon Sep 23 17:16:01 2019
Charted by	Depth in Feet scaled 1:240

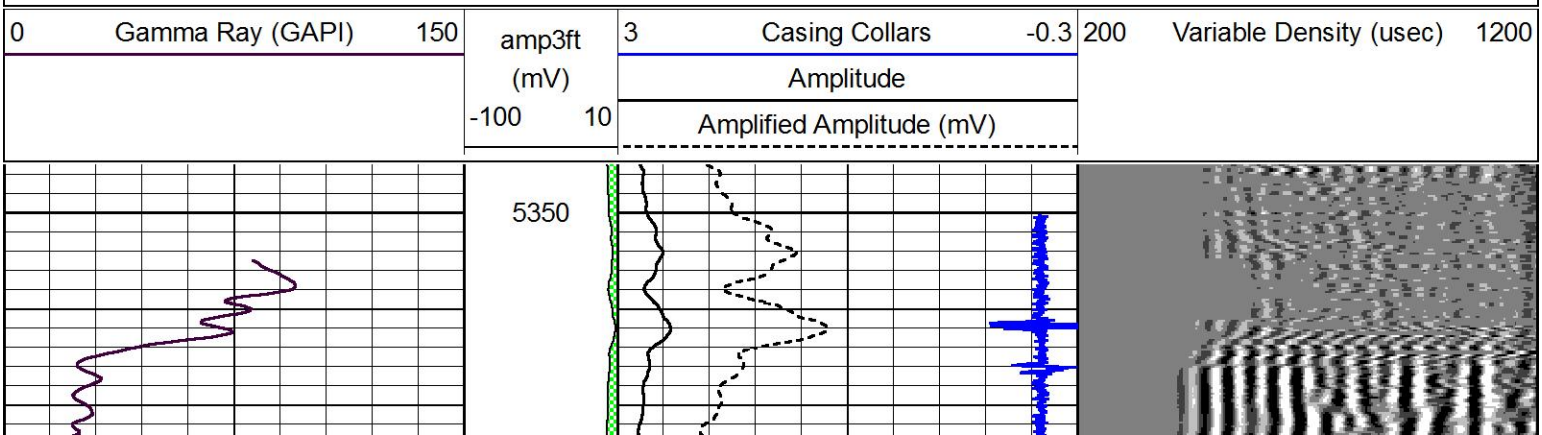

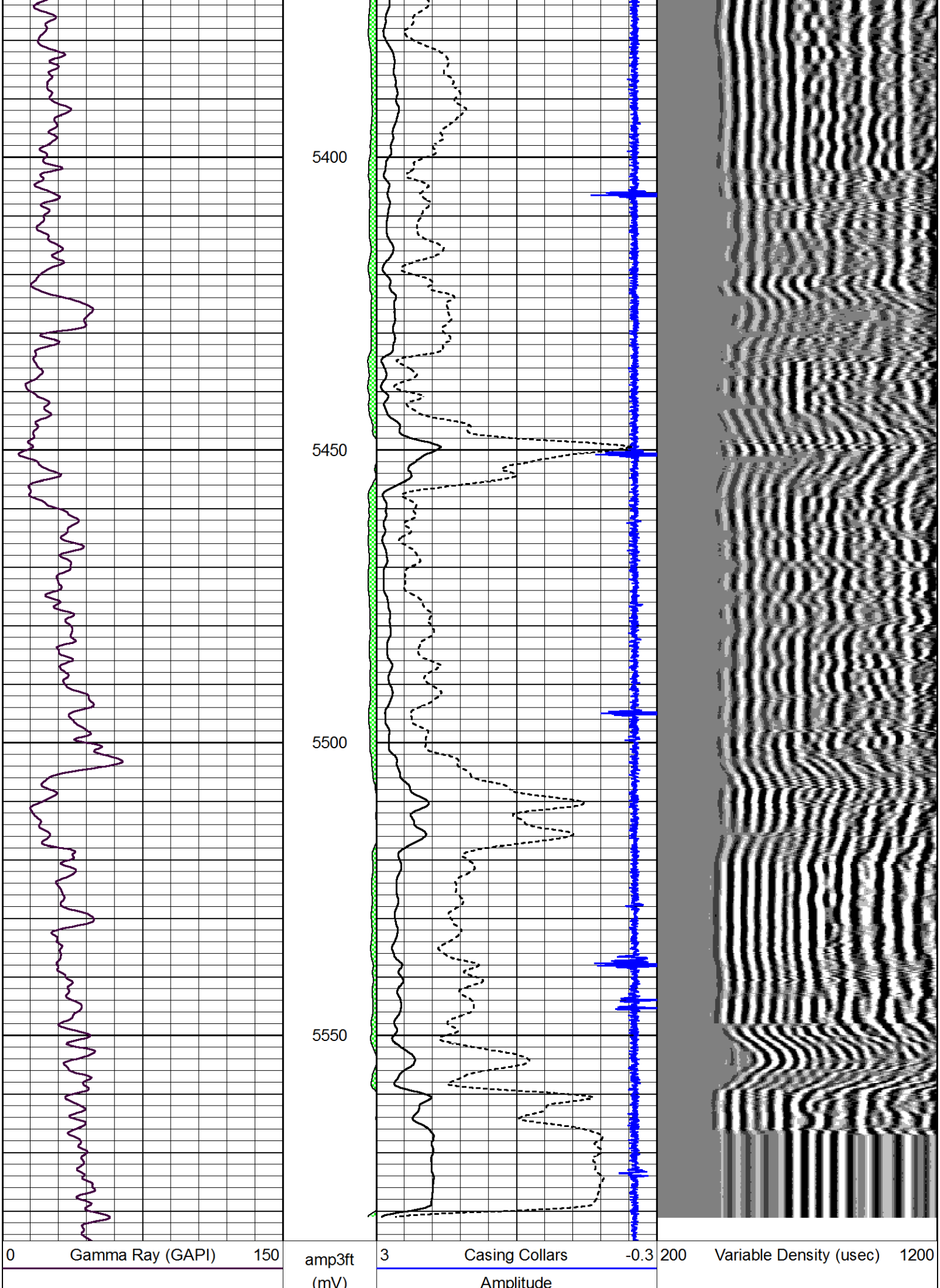
5400
5450
5500
5550
0
Gamma Ray (GAPI)
150
amp3ft
(mV)
3
Casing Collars
-0.3
Amplitude
200
Variable Density (usec)
1200

-100	10

Amplified Amplitude (mV)