OSAGE WIRELINE

COMPENSATED DENSITY SIDEWALL NEUTRON LOG

Company	HORTON, JACK
Well	WEBB # 10
Field	LENITON
County	CHAUTAUQUA
State	KANSAS

Company HORTON, JACK

Well WEBB # 10

Field LENITON

County CHAUTAUQUA **State** KANSAS

Location: API # : 15-019-27471-0000

E/2 NW NE NW
4950' FSL & 3420' FEL

SEC 28 TWP 33S RGE 10E

Other Services
DIL

Permanent Datum GL Elevation 1027' est.
Log Measured From GL
Drilling Measured From GL

Elevation
K.B. --
D.F. --
G.L. 1027' est.

Date	9-30-2014		
Run Number	ONE		
Depth Driller	1510'		
Depth Logger	1510'		
Bottom Logged Interval	1508'		
Top Log Interval	SURFACE		
Casing Driller	8 5/8" @ 48'		
Casing Logger	8 5/8" @ 48'		
Bit Size	6 3/4"		
Type Fluid in Hole	MUD		
Density / Viscosity			
pH / Fluid Loss			
Source of Sample			
Rm @ Meas. Temp			
Rmf @ Meas. Temp			
Rmc @ Meas. Temp			
Source of Rmf / Rmc			
Rm @ BHT			
Time Circulation Stopped			
Time Logger on Bottom			
Maximum Recorded Temperature			
Equipment Number	OW2		
Location	HOMINY ,OK		
Recorded By	LOWERY		
Witnessed By	MR. DAVIS		

<<< Fold Here >>>

All interpretations are opinions based on inferences from electrical or other measurements and we cannot and do not guarantee the accuracy or correctness of any interpretation, and we shall not, except in the case of gross or willful negligence on our part, be liable or responsible for any loss, costs, damages, or expenses incurred or sustained by anyone resulting from any interpretation made by any of our officers, agents or employees. These interpretations are also subject to our general terms and conditions set out in our current Price Schedule.

Comments

OW2-8738
MATRIX LIMESTONE 2.71 G/CC
ABHV COMPUTED WITH 4 1/2" CASING

CREW : SHAMBLES

5" CDL/SWN SECTION

Database File	ow2-8738 jack horton.db
Dataset Pathname	CDL/pass1.4
Presentation Format	_neu4
Dataset Creation	Tue Sep 30 15:17:28 2014
Charted by	Depth in Feet scaled 1:240

0	Gamma Ray (GAPI)	150	TBHV	30	Density Porosity (pu)	-10
4	Bit size (in)	14	ABHV	30	Neutron Porosity (pu)	-10
4	Neutron Caliper (in)	14		-0.5	Correction (g/cc)	0.5
4	Density Caliper (in)	14		5000	Line Tension (lb)	0

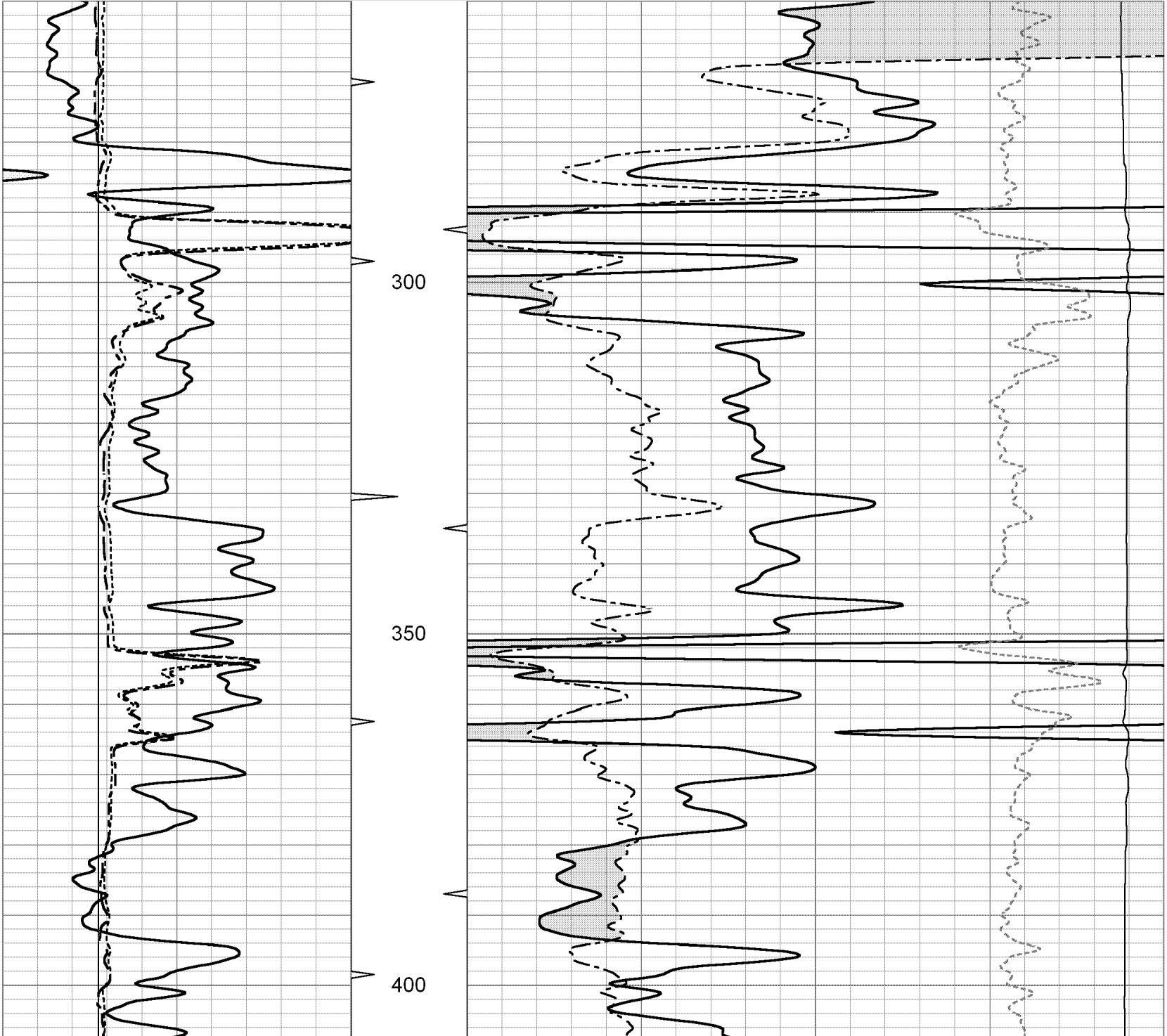

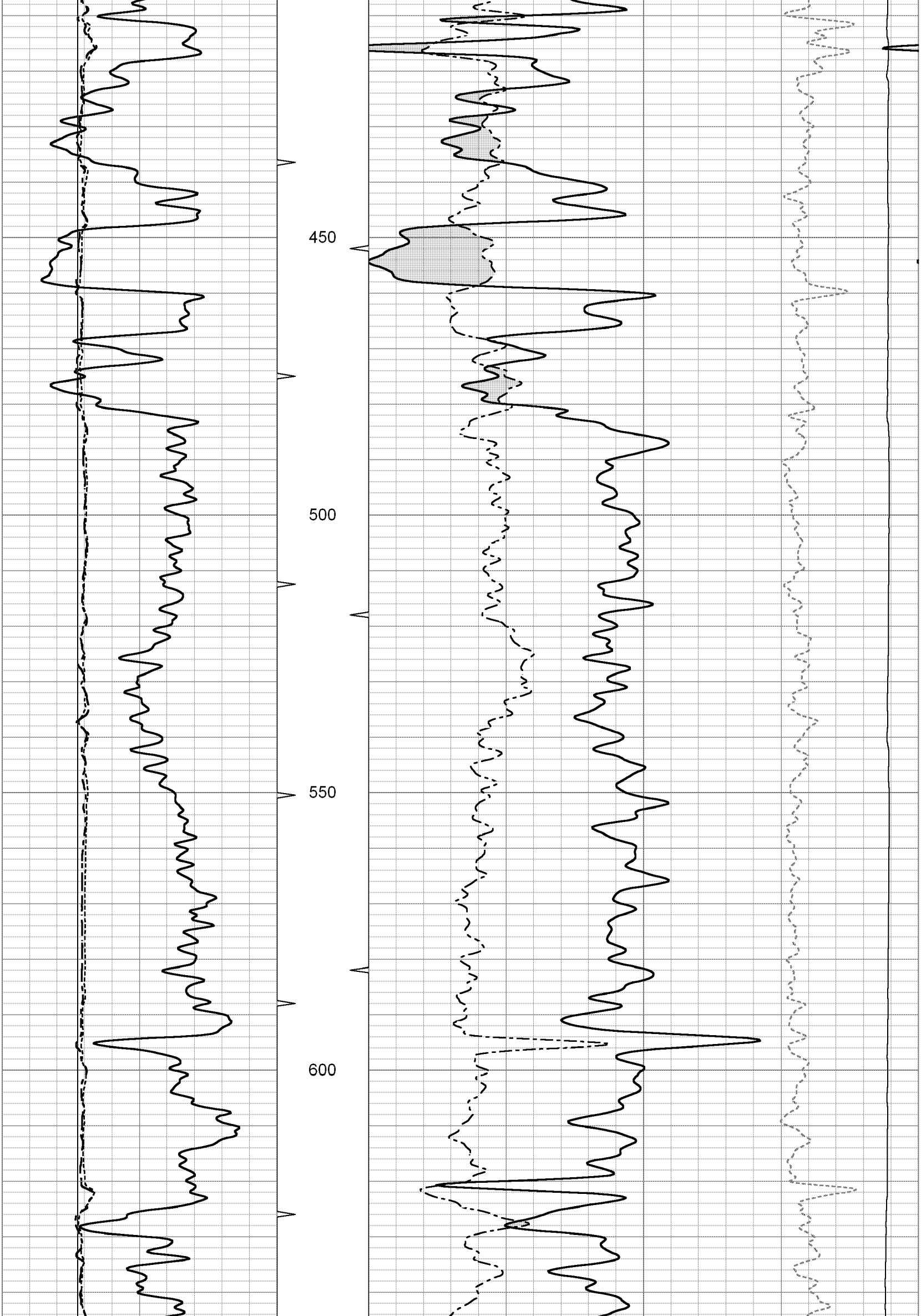

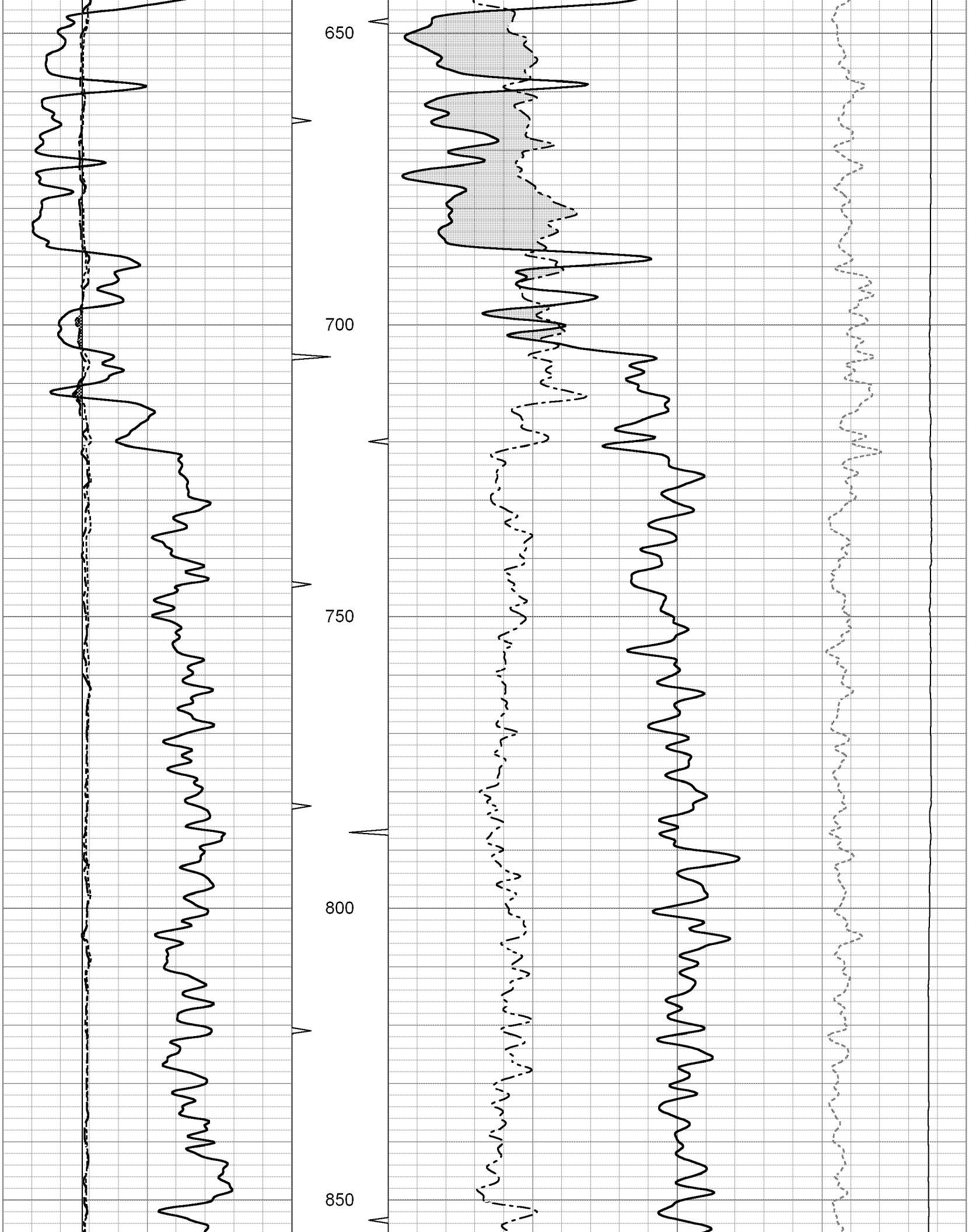

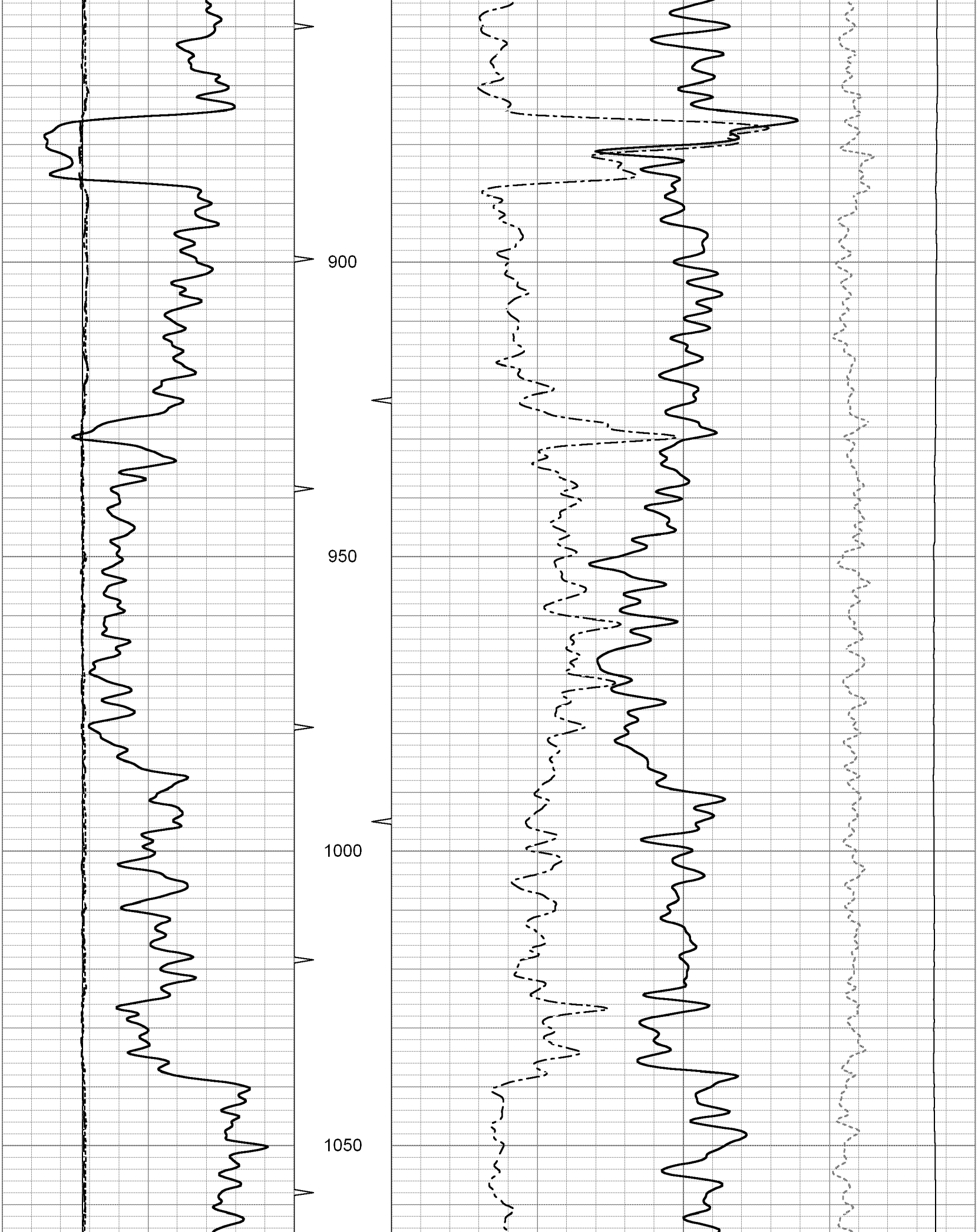

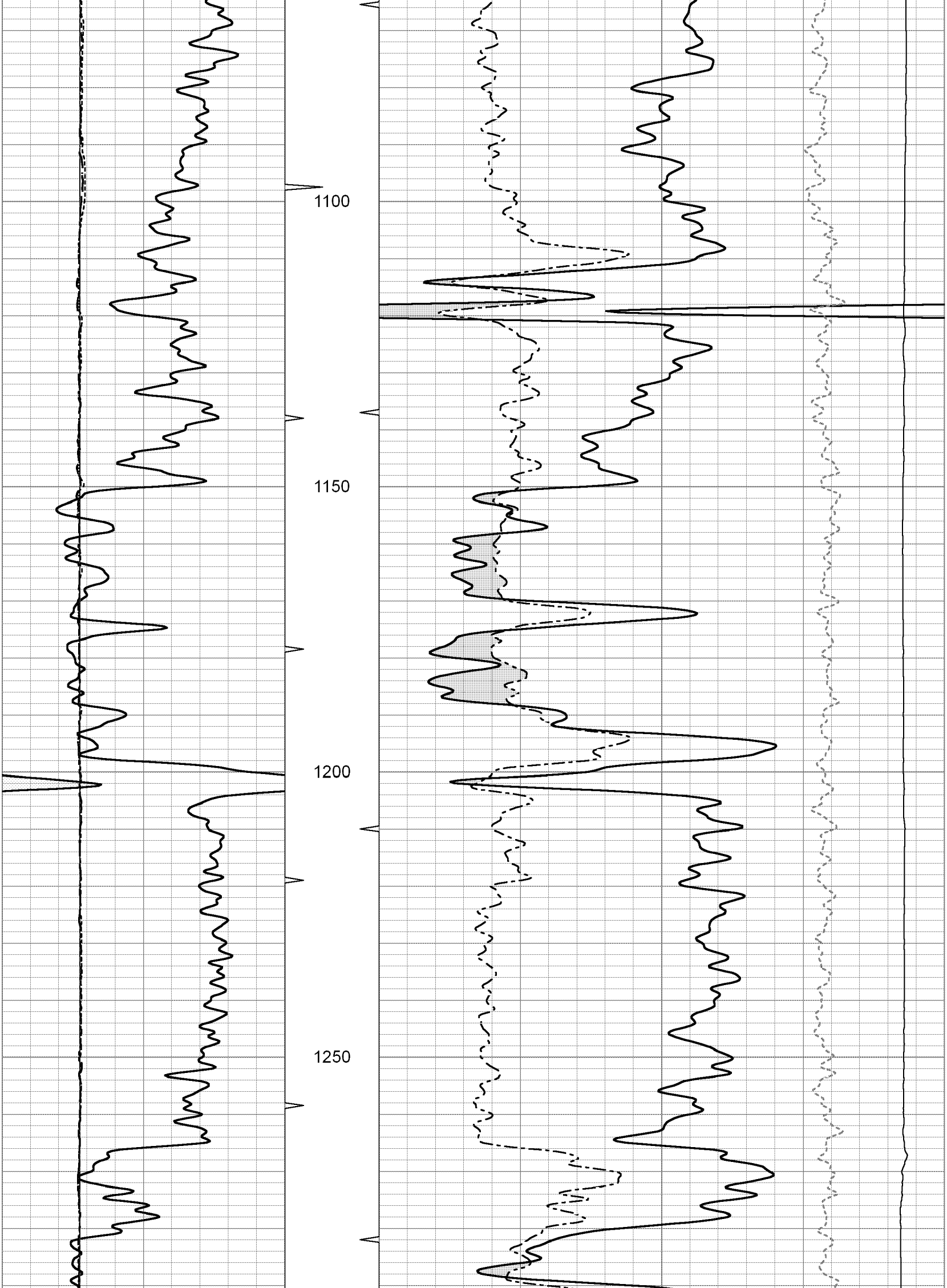

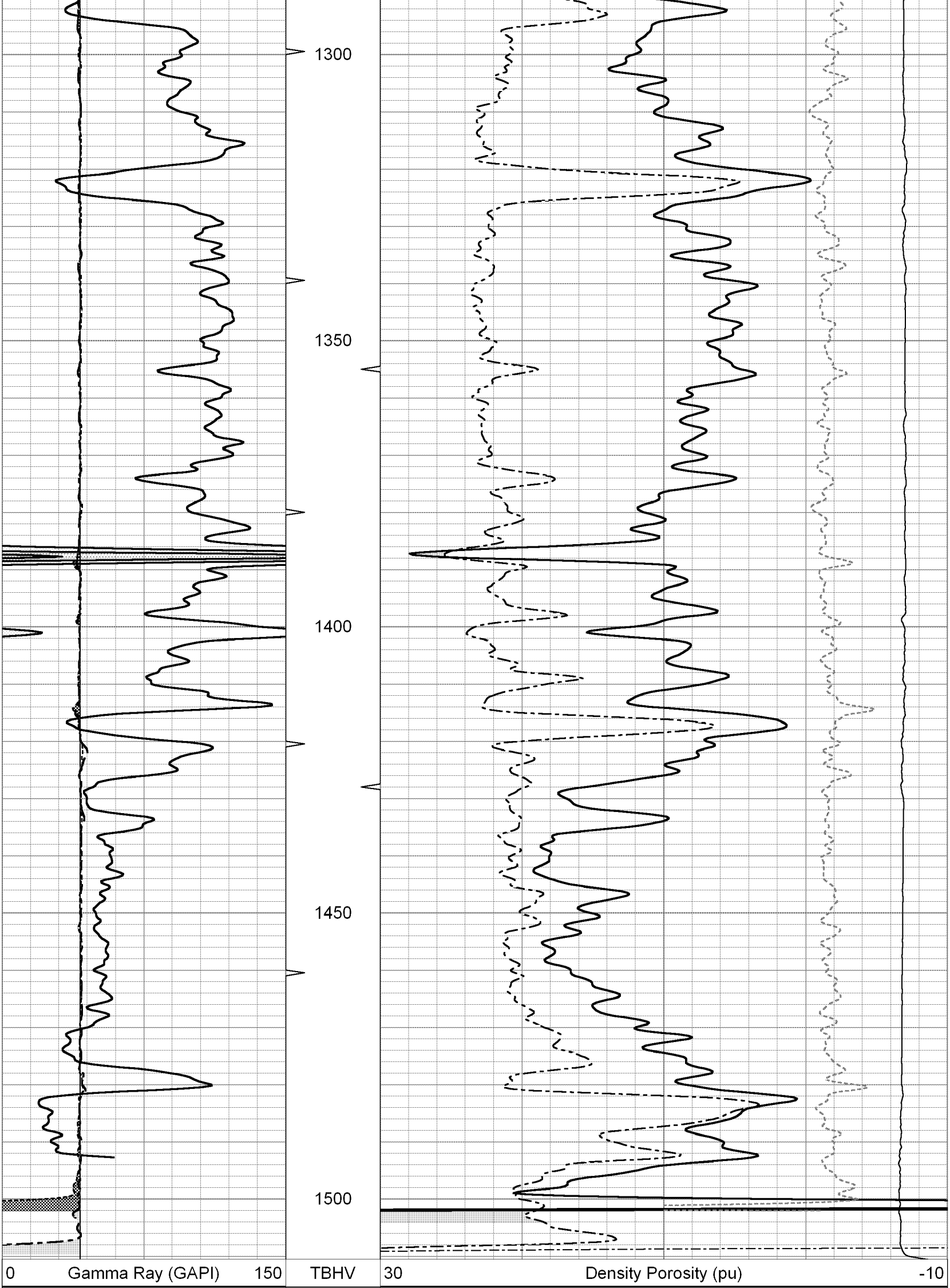

4	Bit size (in)	14	ABHV	30	Neutron Porosity (pu)	-10
4	Neutron Caliper (in)	14		-0.5	Correction (g/cc)	0.5
4	Density Caliper (in)	14		5000	Line Tension (lb)	0

OMEGA WIRELINE

5" CDL SECTION

Database File	ow2-8738 jack horton.db
Dataset Pathname	CDL/pass1.3
Presentation Format	bulk4
Dataset Creation	Tue Sep 30 15:17:22 2014
Charted by	Depth in Feet scaled 1:240

0	Gamma Ray (GAPI)	150	TBHV	2	Bulk Density (g/cc)	3
4	Bit size (in)	14	ABHV	30	Density porosity (pu)	-10
4	Neutron Caliper (in)	14		-0.5	Correction (g/cc)	0.5
4	Density Caliper (in)	14		5000	Line Tension (lb)	0

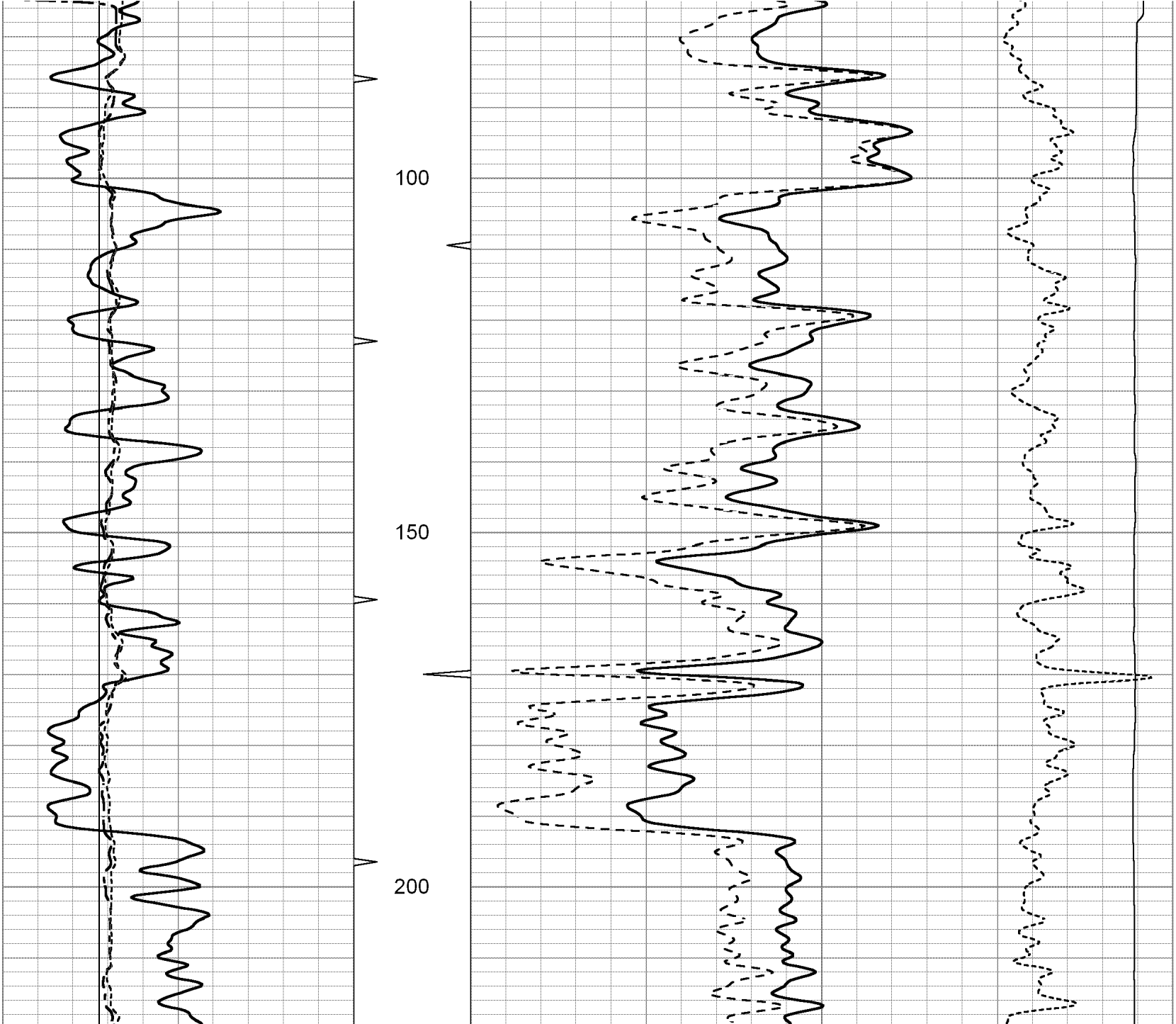

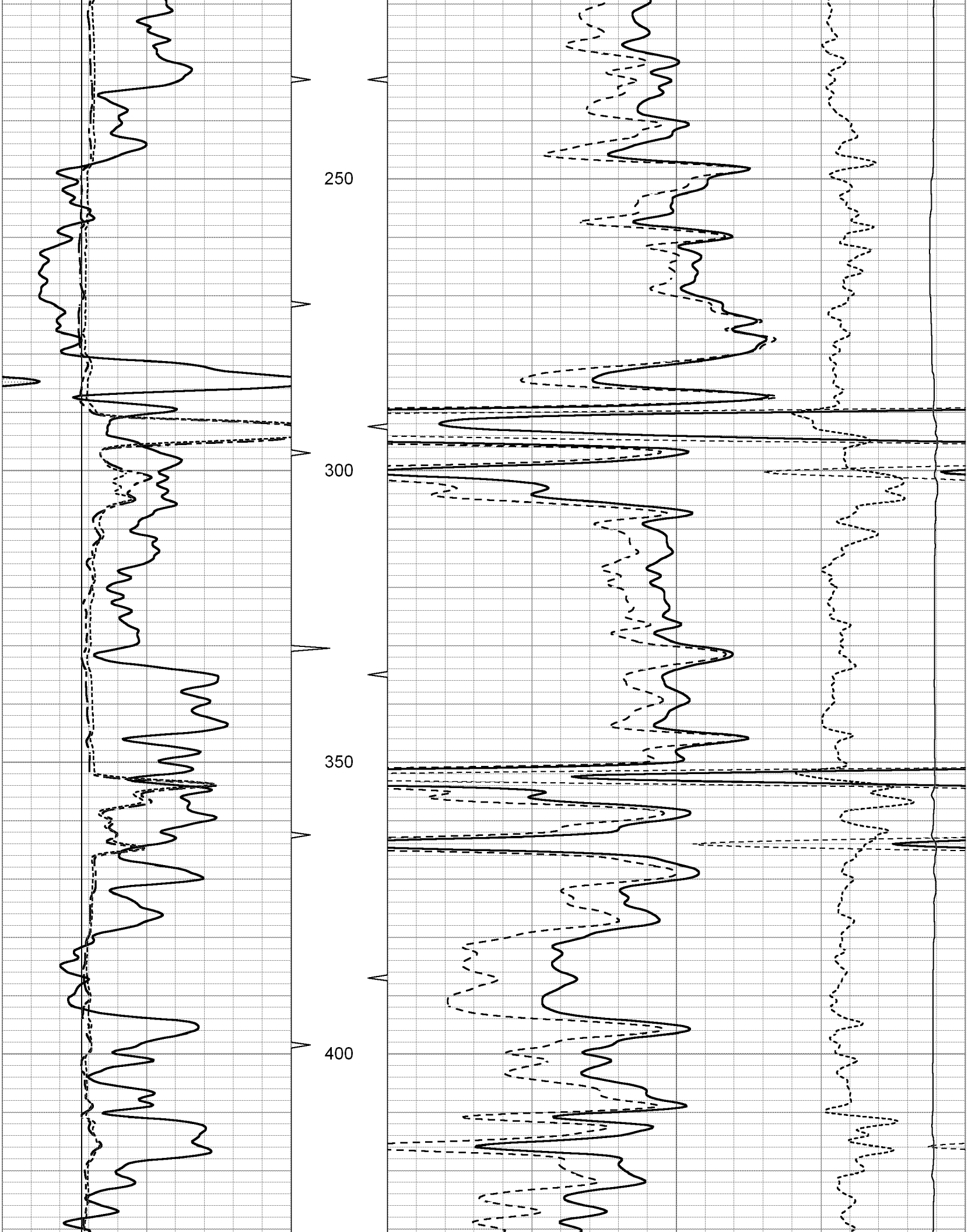

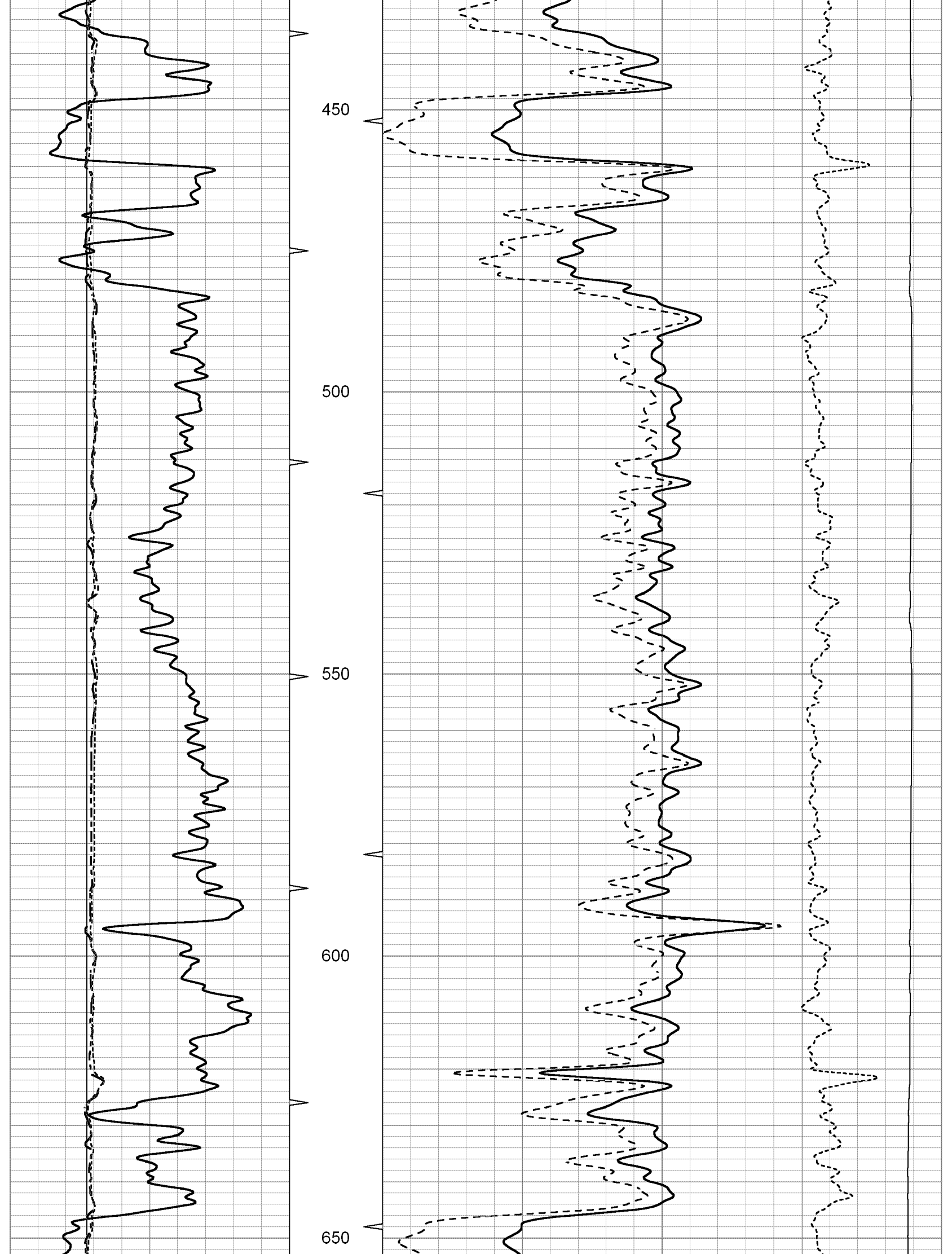

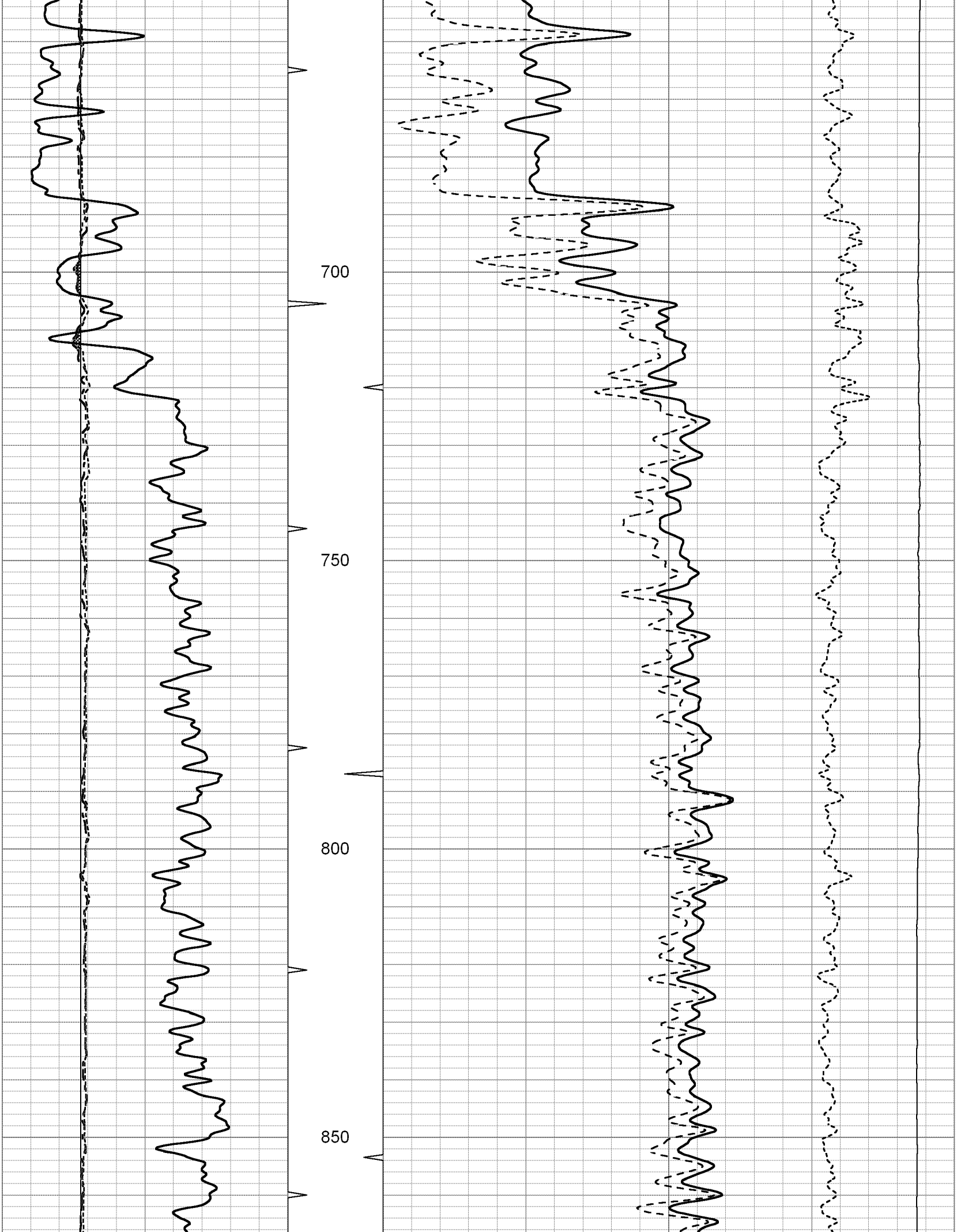

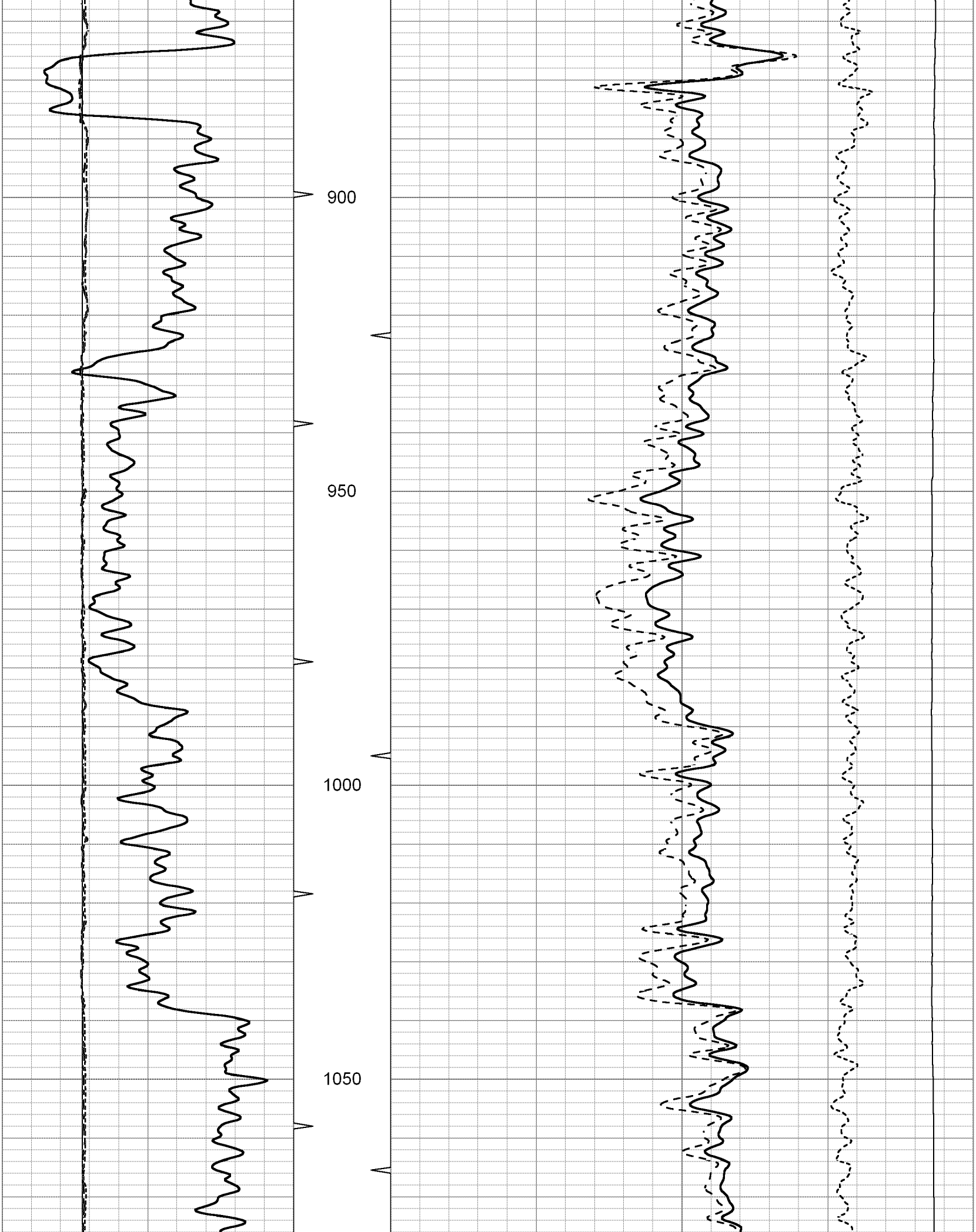

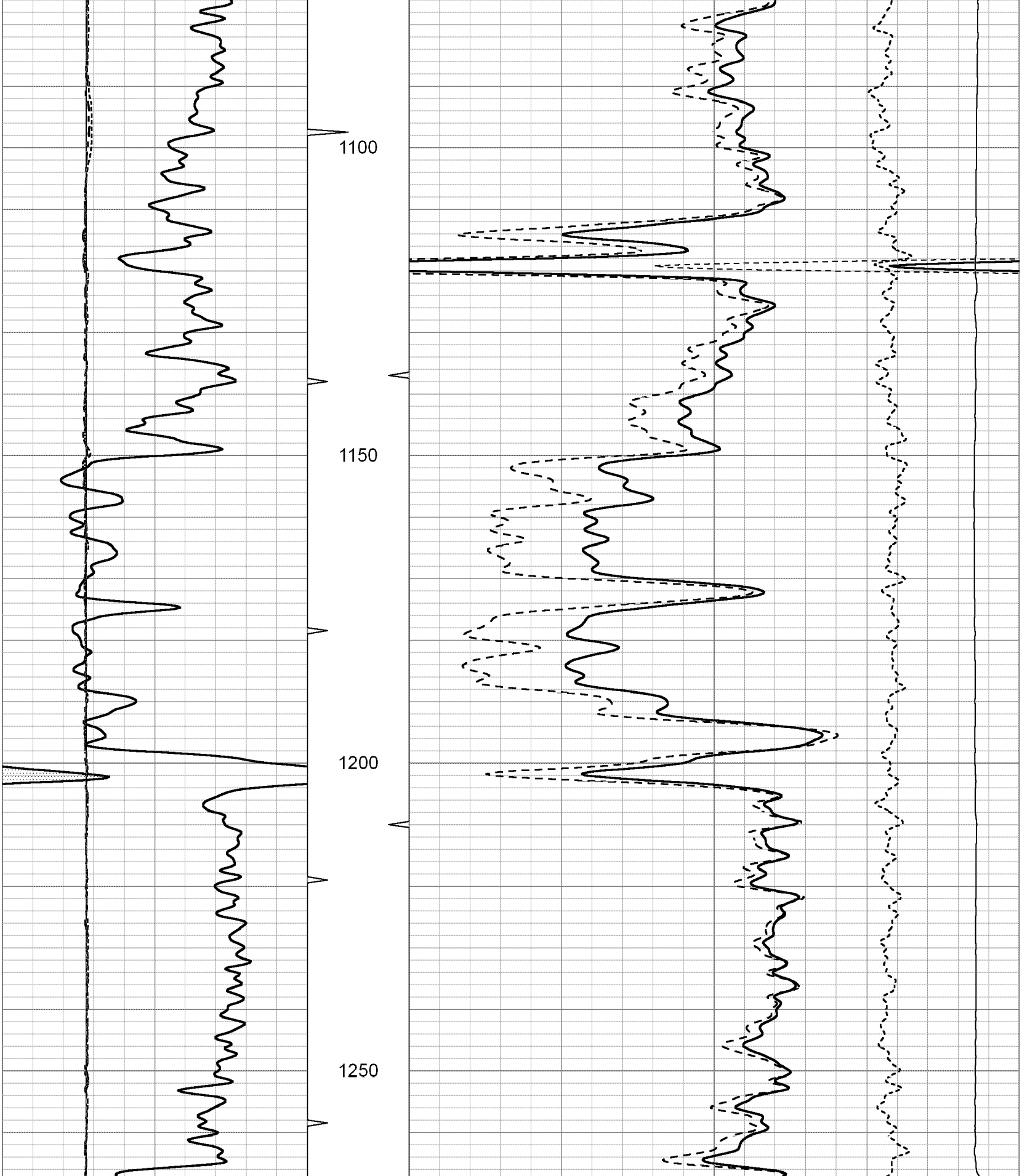

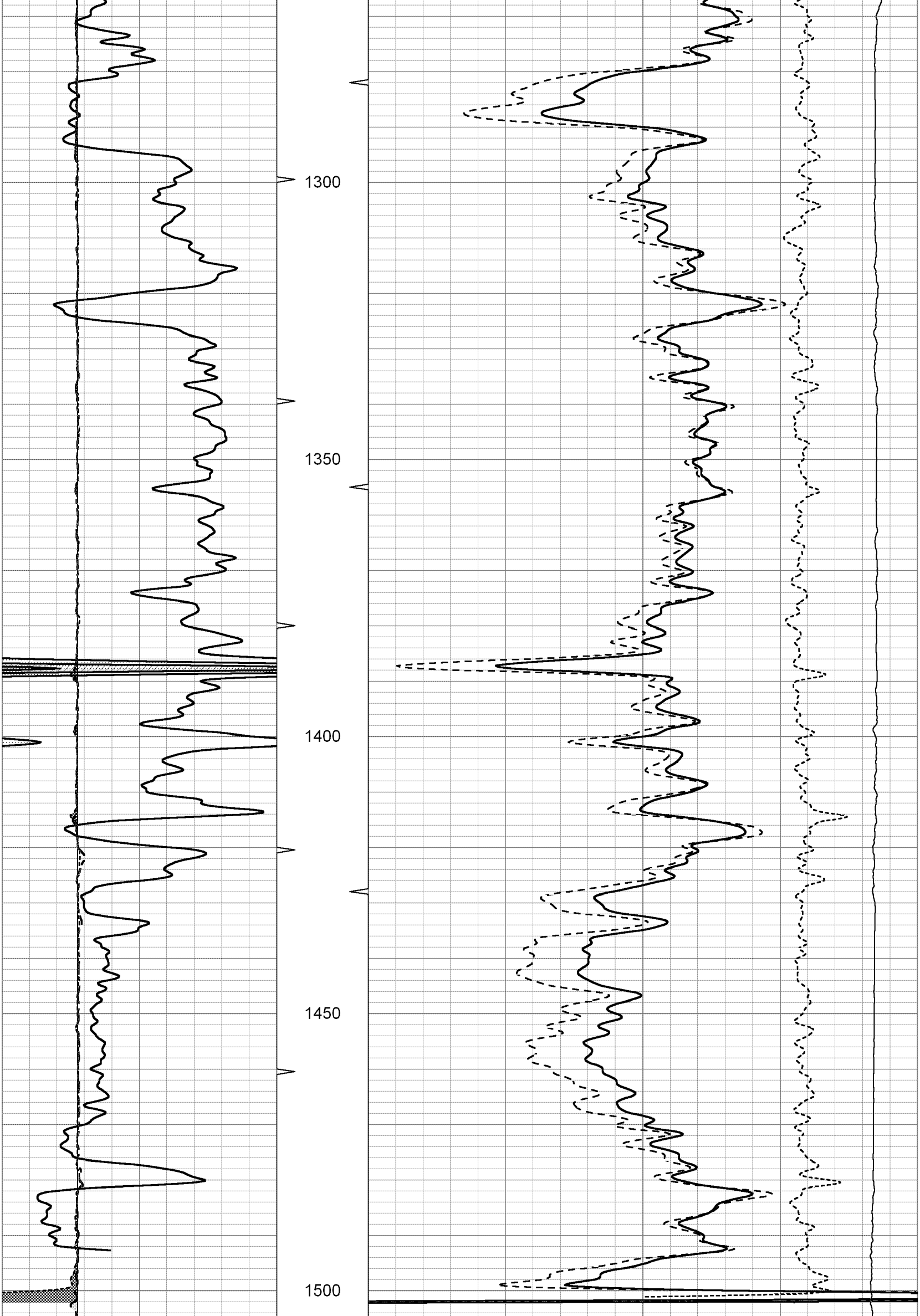

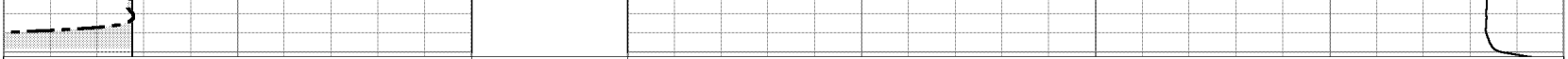

0 Gamma Ray (GAPI) 150	TBHV	2 Bulk Density (g/cc) 3
4 Bit size (in) 14	ABHV	30 Density porosity (pu) -10
4 Neutron Caliper (in) 14		-0.5 Correction (g/cc) 0.5
4 Density Caliper (in) 14		5000 Line Tension (lb) 0

Sensor	Offset (ft)	Schematic	Description	Length (ft)	O.D. (in)	Weight (lb)
		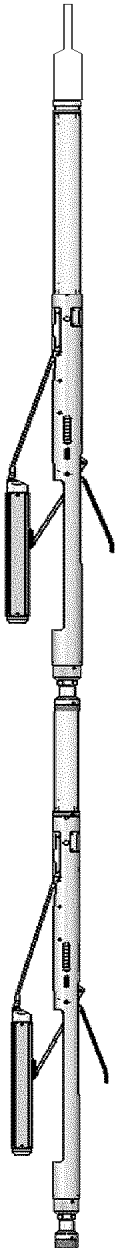	Cable-CableHead Isulation Sub	1.42	3.00	20.00
GR	15.60		Gamma-Oilex2122 (2122) Gamma Ray Section	2.83	3.50	75.00
LSD DCAL SSD	10.21 9.94 9.76		Density-Oilex2226 (2226) Density Section	6.08	4.00	200.00
SCAL SWN NEU	2.54 2.15 2.15		Neutron-Sidewall3015 (3015) Sidewall Neutron Section	7.81	4.00	150.00

Dataset: ow2-8738 jack horton.db: field/well/CDL/pass1
Total length: 18.15 ft
Total weight: 445.00 lb
O.D.: 4.00 in