DUAL INDUCTION
LL3/GR LOG

Company HORTON, JACK
Well WEBB # 10
Field LENITON
County CHAUTAUQUA
State KANSAS

Company HORTON, JACK
Well WEBB # 10
Field LENITON
County CHAUTAUQUA **State** KANSAS

Location: API # : 15-019-27471-0000

E/2 NW NE NW
4950' FSL & 3420' FEL

SEC 28 TWP 33S RGE 10E

Permanent Datum GL Elevation 1027' est.
Log Measured From GL
Drilling Measured From GL

Other Services
CDL/SWN

Elevation
K.B. ---
D.F. ---
G.L. 1027' est.

Date	9-30-2014		
Run Number	ONE		
Depth Driller	1510'		
Depth Logger	1510'		
Bottom Logged Interval	1508'		
Top Log Interval	SURFACE		
Casing Driller	8 5/8" @ 48'		
Casing Logger	8 5/8" @ 48'		
Bit Size	6 3/4"		
Type Fluid in Hole	MUD		
Density / Viscosity			
pH / Fluid Loss			
Source of Sample			
Rm @ Meas. Temp			
Rmf @ Meas. Temp			
Rmc @ Meas. Temp			
Source of Rmf / Rmc			
Rm @ BHT			
Time Circulation Stopped			
Time Logger on Bottom			
Maximum Recorded Temperature			
Equipment Number	OW2		
Location	HOMINY ,OK		
Recorded By	LOWERY		
Witnessed By	MR. DAVIS		

<<< Fold Here >>>

All interpretations are opinions based on inferences from electrical or other measurements and we cannot and do not guarantee the accuracy or correctness of any interpretation, and we shall not, except in the case of gross or willful negligence on our part, be liable or responsible for any loss, costs, damages, or expenses incurred or sustained by anyone resulting from any interpretation made by any of our officers, agents or employees. These interpretations are also subject to our general terms and conditions set out in our current Price Schedule.

Comments

OW2-8738

CREW : SHAMBLES

OSAGE WIRELINE

2" DIL SECTION

Database File	ow2-8738 jack horton.db
Dataset Pathname	DIL/pass1.3
Presentation Format	dil2nomed
Dataset Creation	Tue Sep 30 15:43:37 2014
Charted by	Depth in Feet scaled 1:600

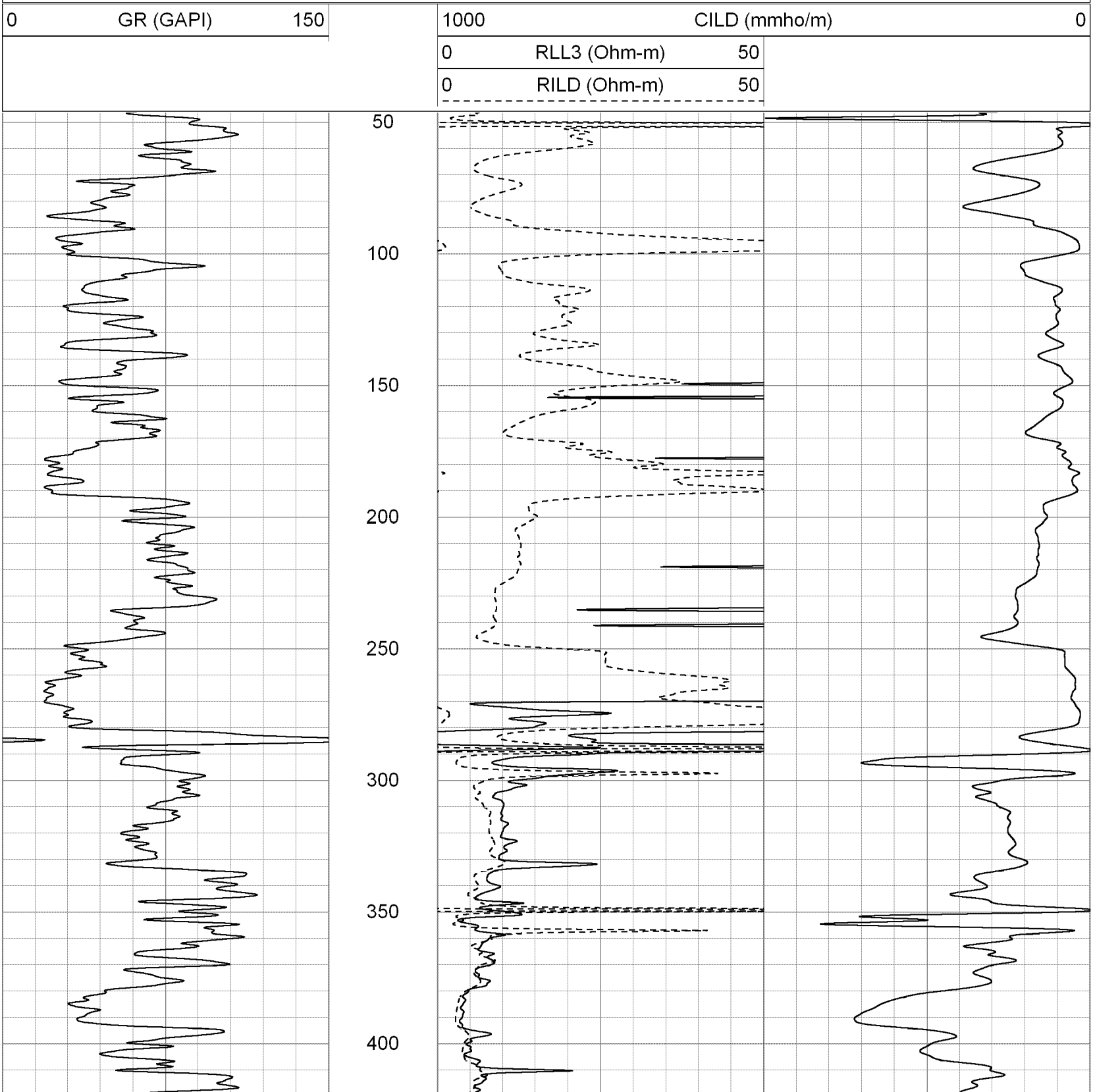

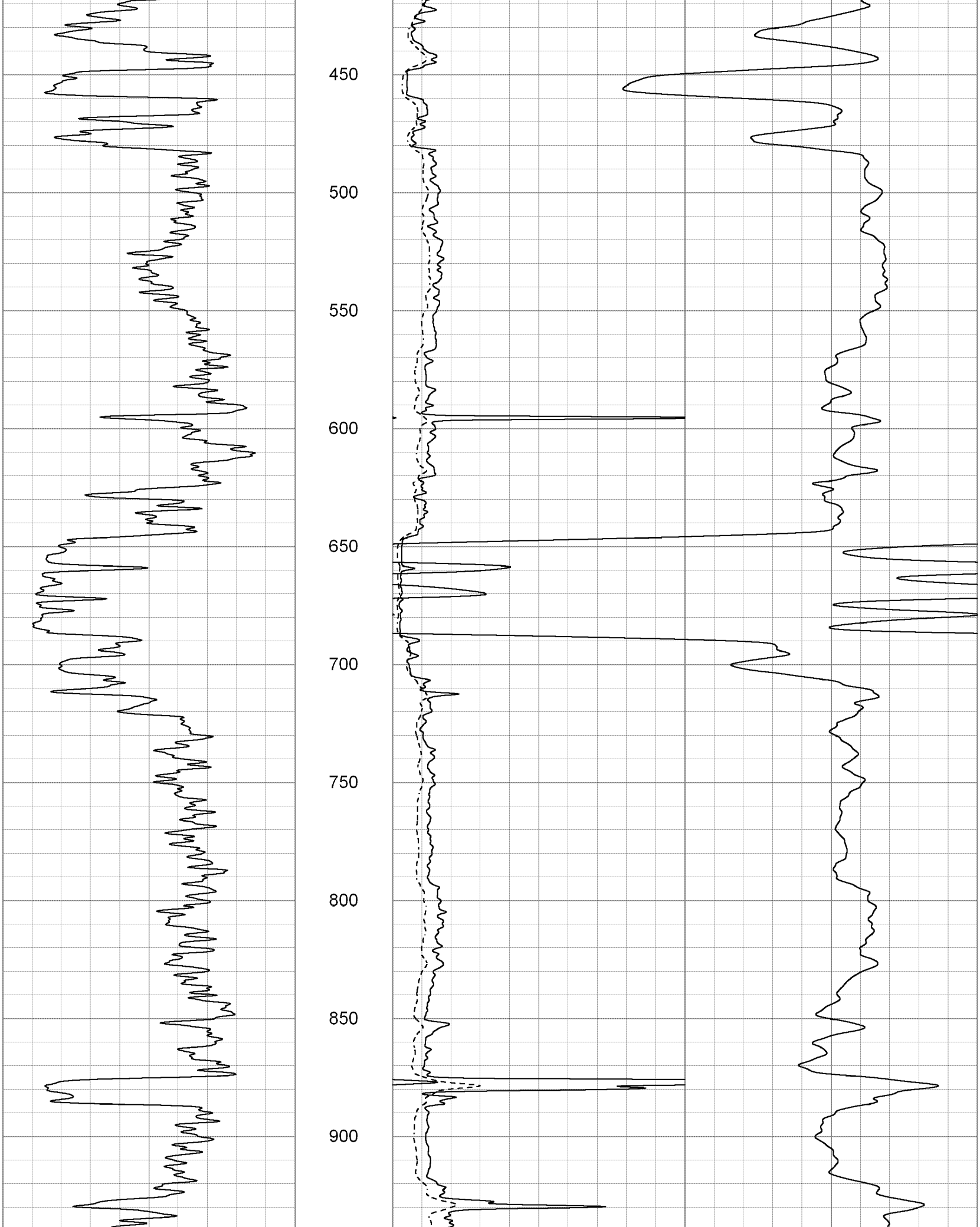

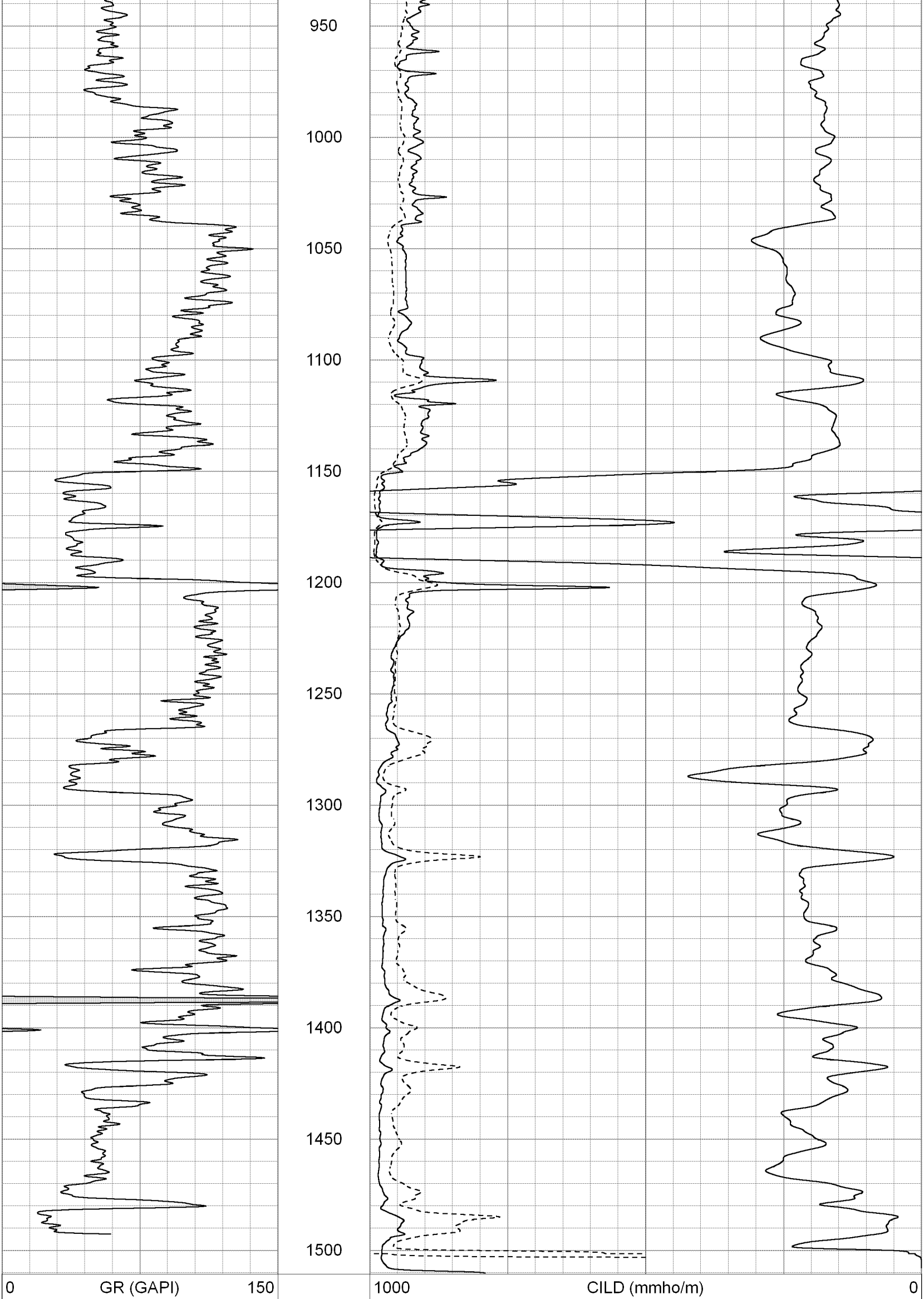

0 RLL3 (Ohm-m) 50

0 RILD (Ohm-m) 50

Database File	ow2-8738 jack horton.db
Dataset Pathname	DIL/pass1.2
Presentation Format	dil5air
Dataset Creation	Tue Sep 30 15:43:29 2014
Charted by	Depth in Feet scaled 1:240

0 GR (GAPI) 150

0.2 RILD (Ohm-m) 2000

0.2 RLL3 (Ohm-m) 2000

0.2 RILM (Ohm-m) 2000

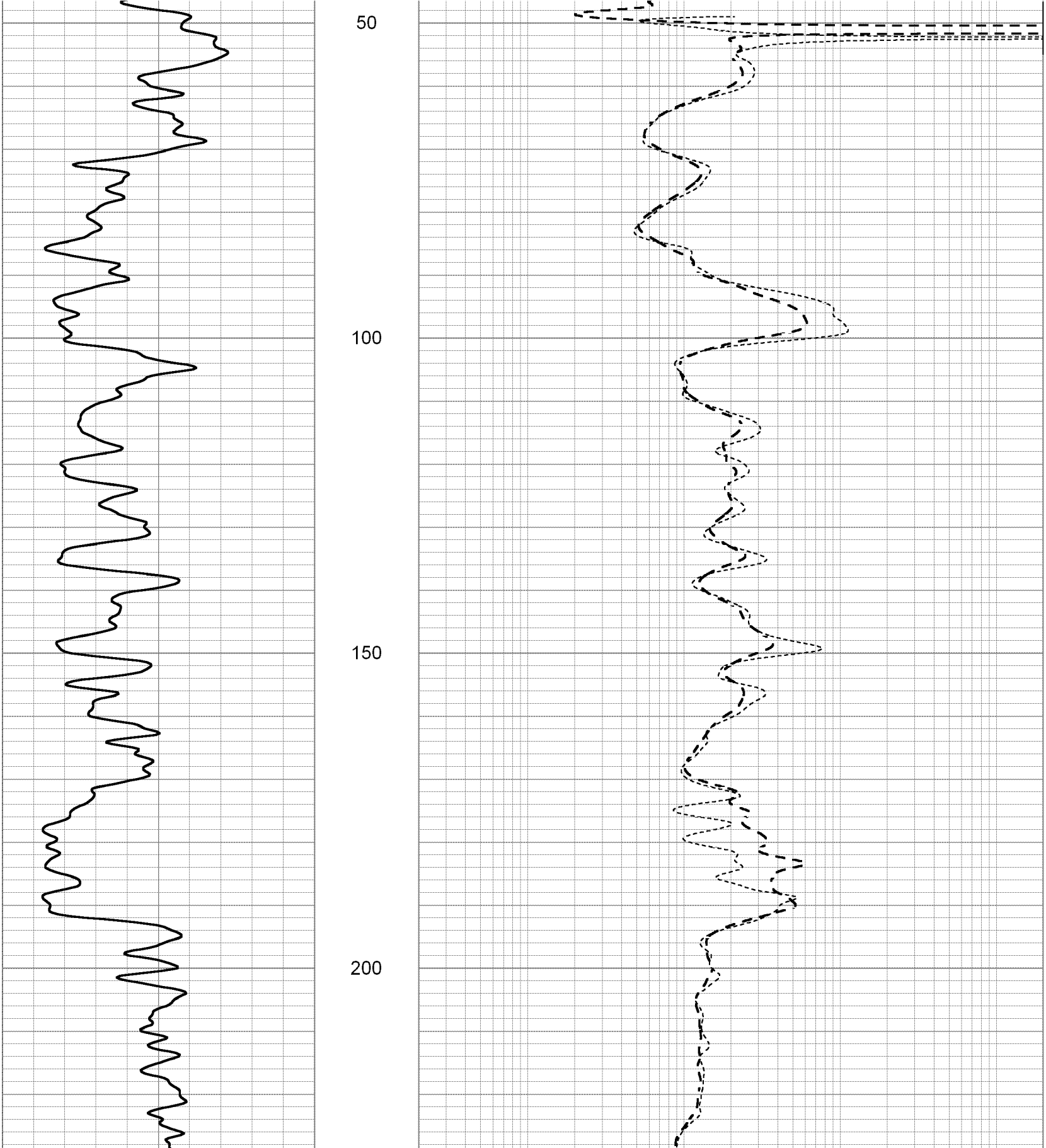

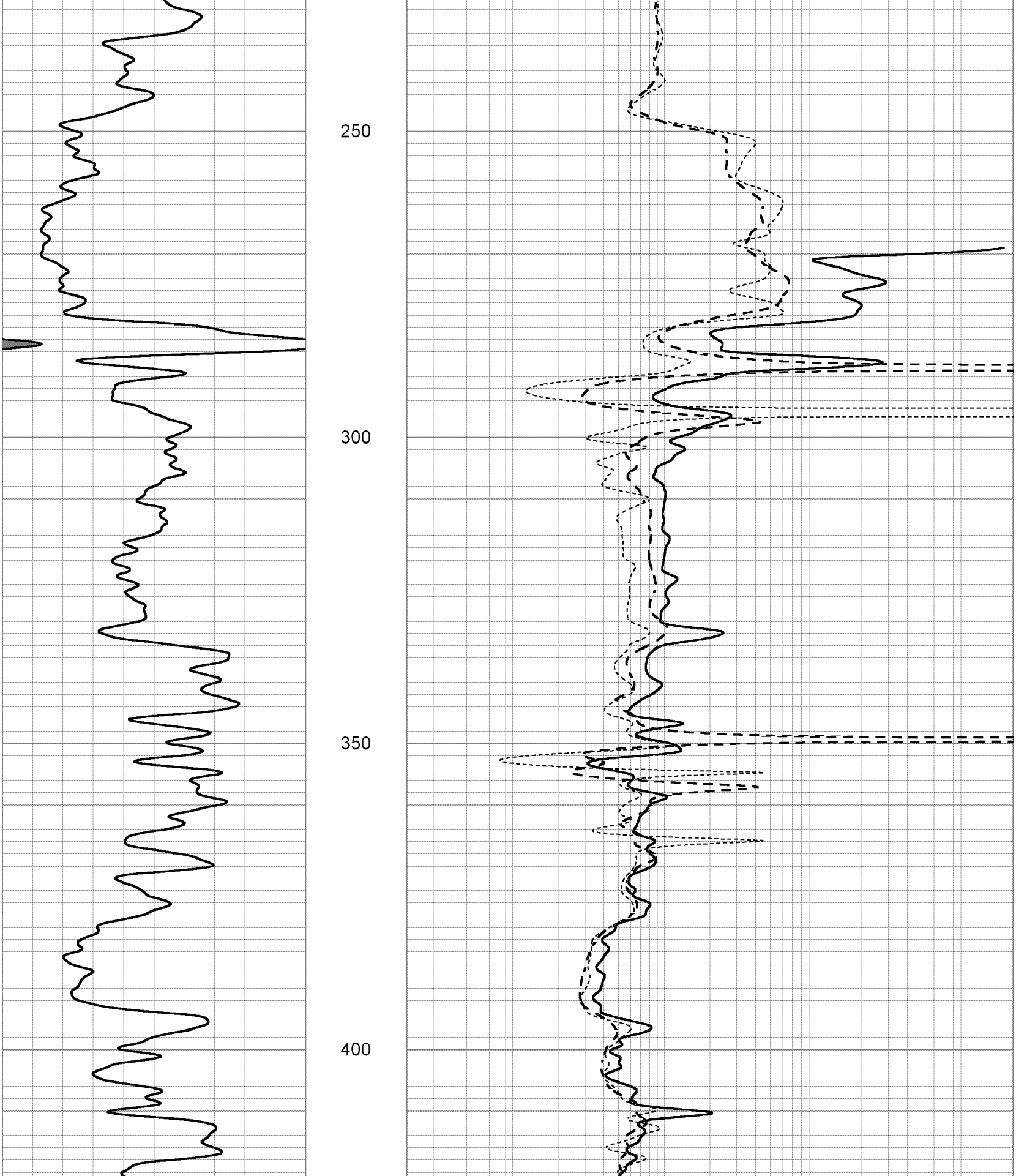

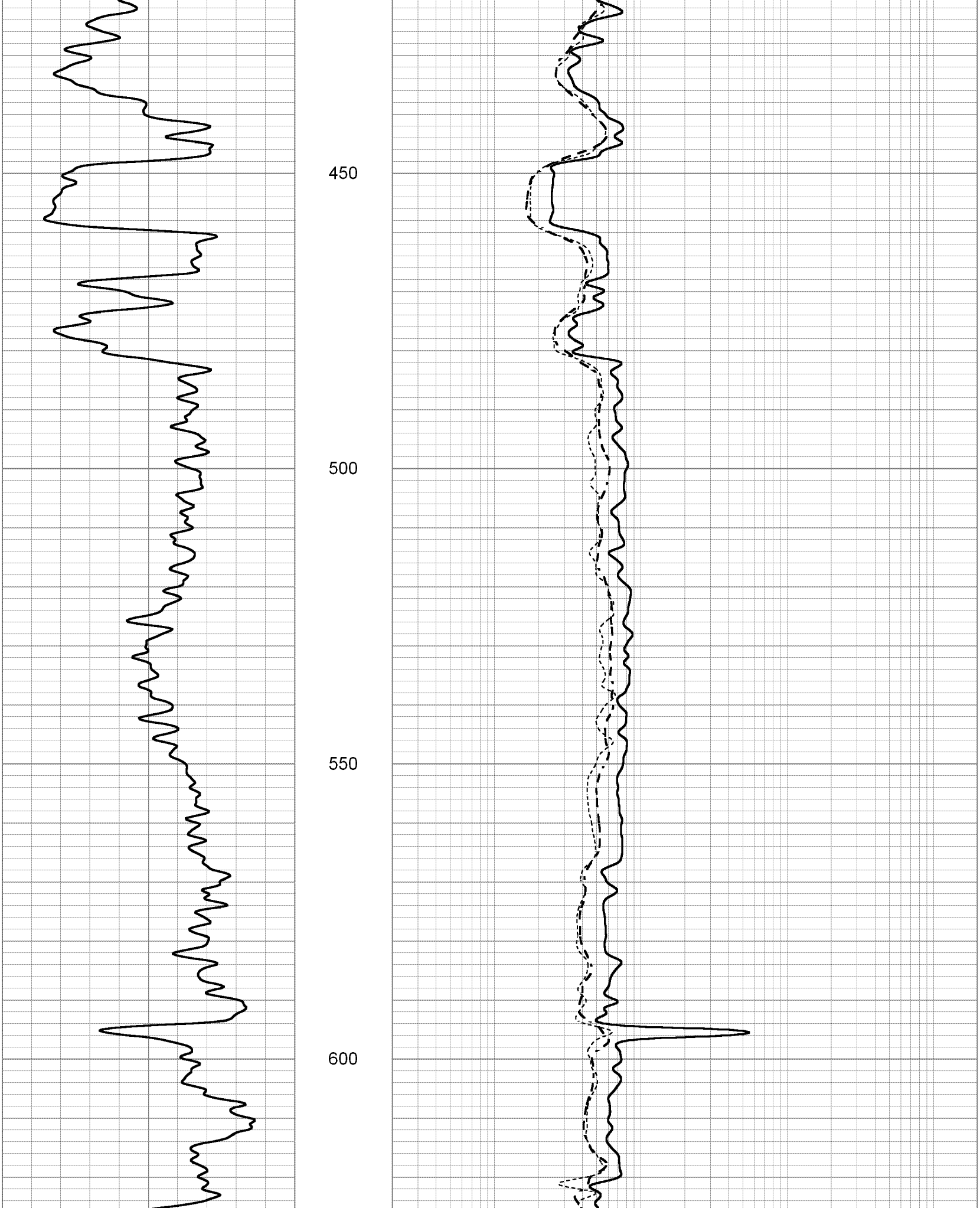

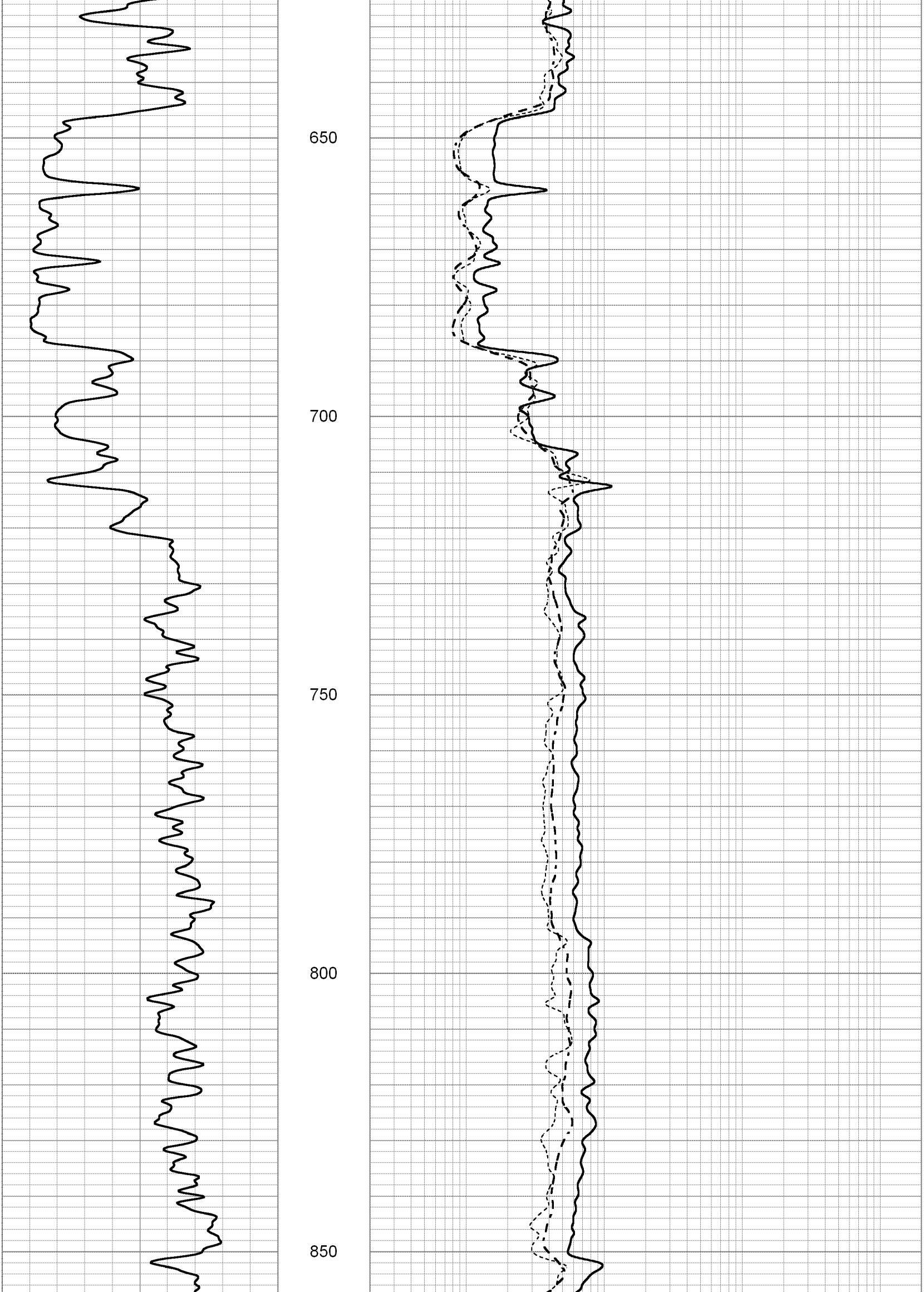

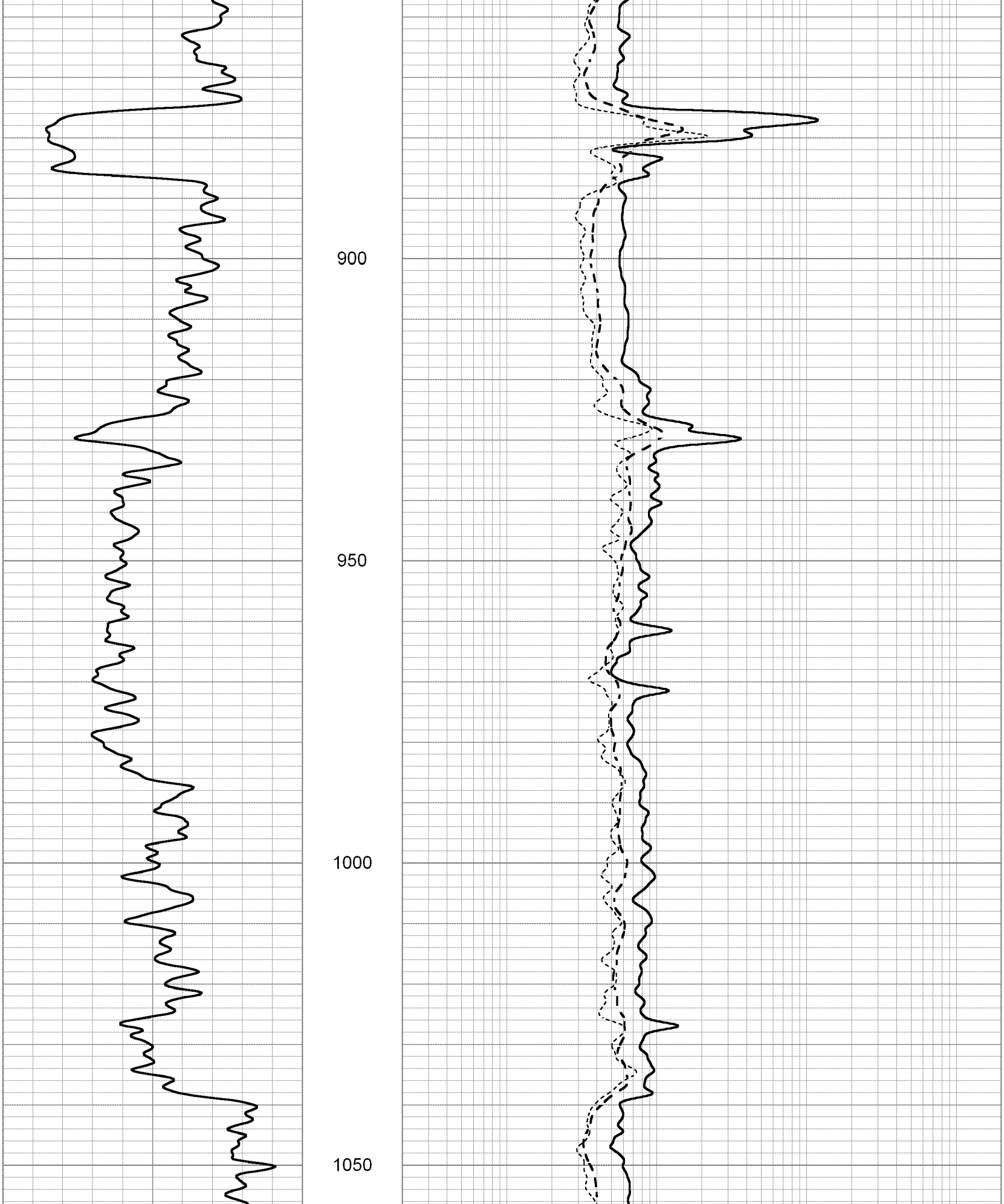

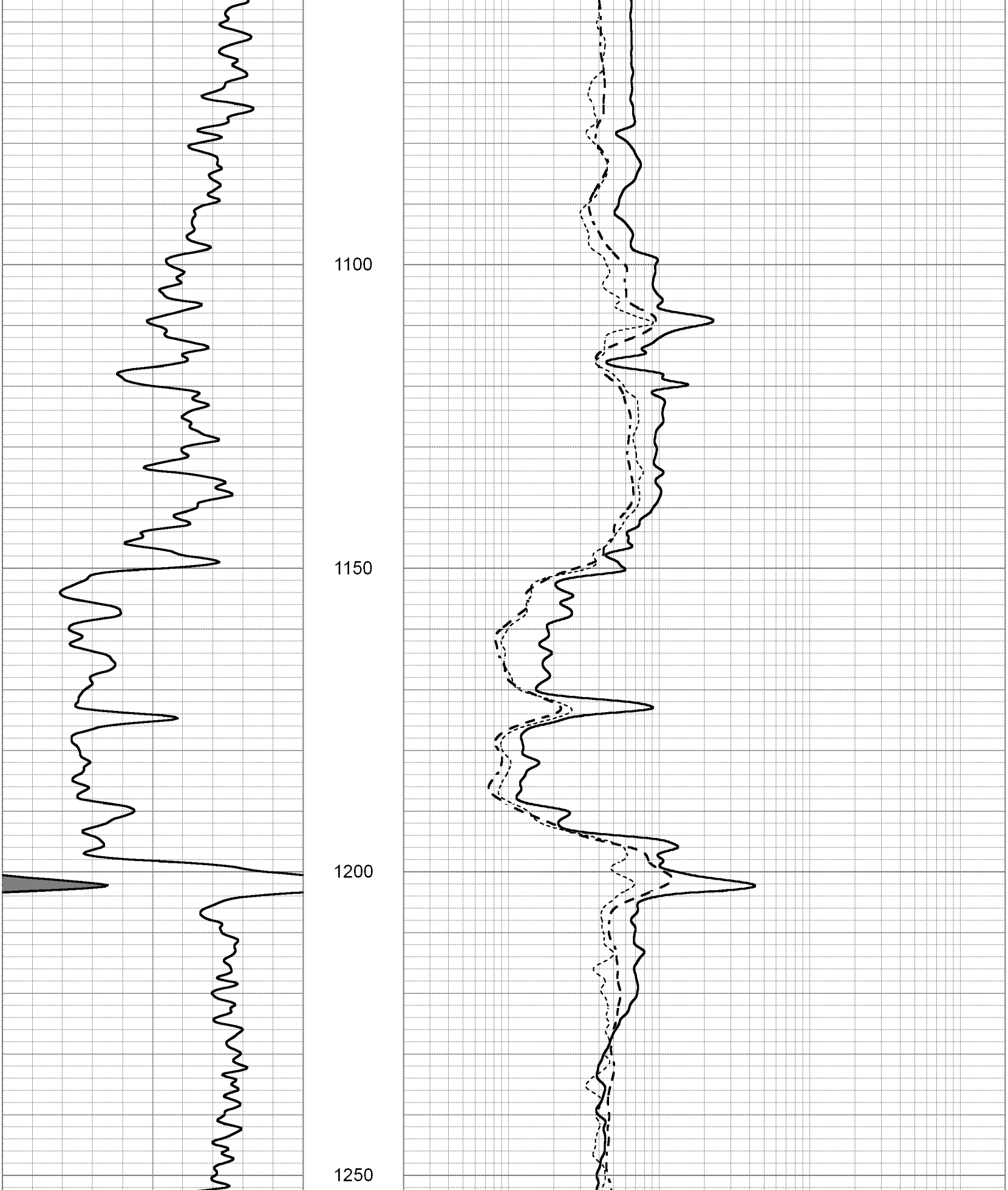

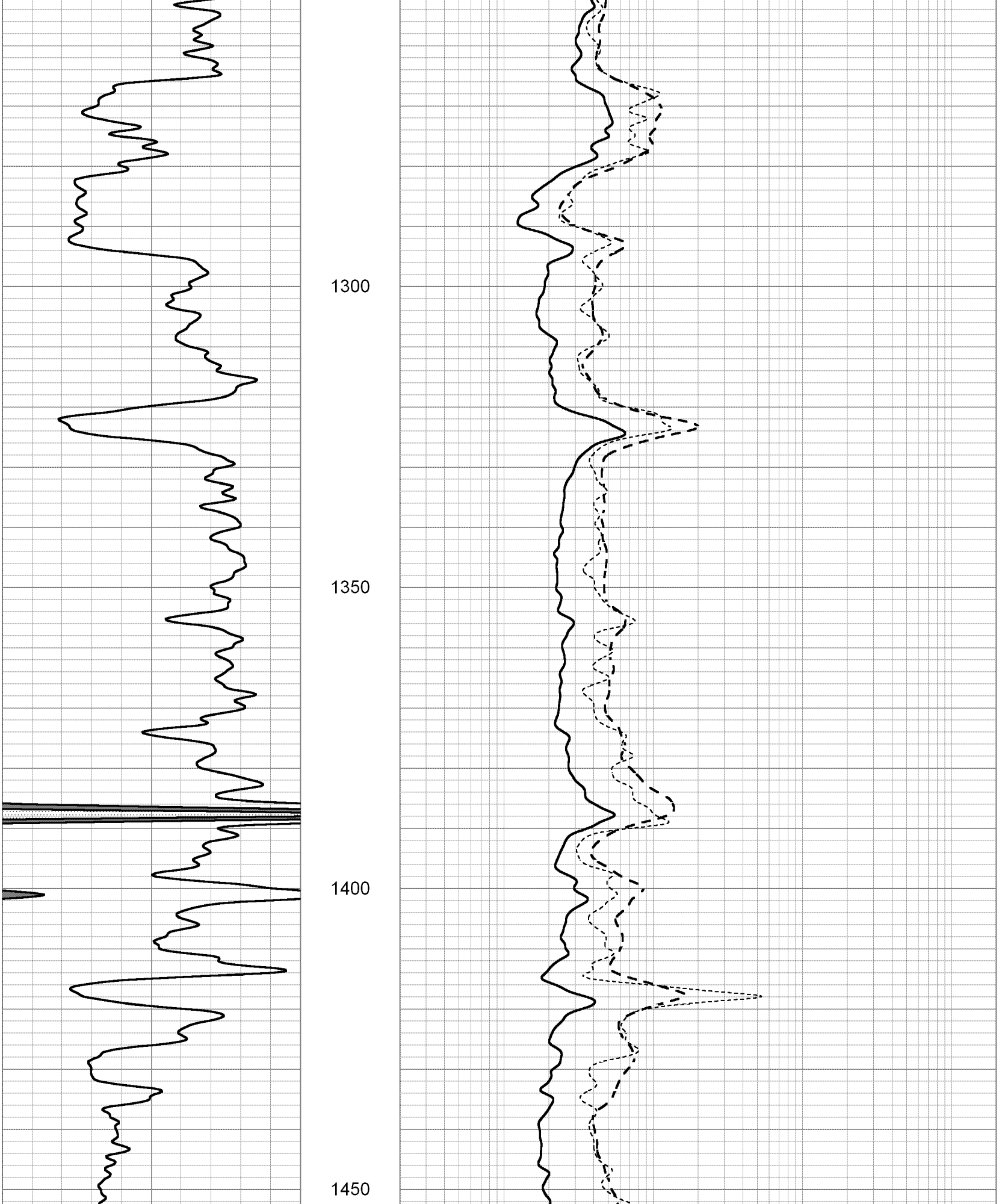

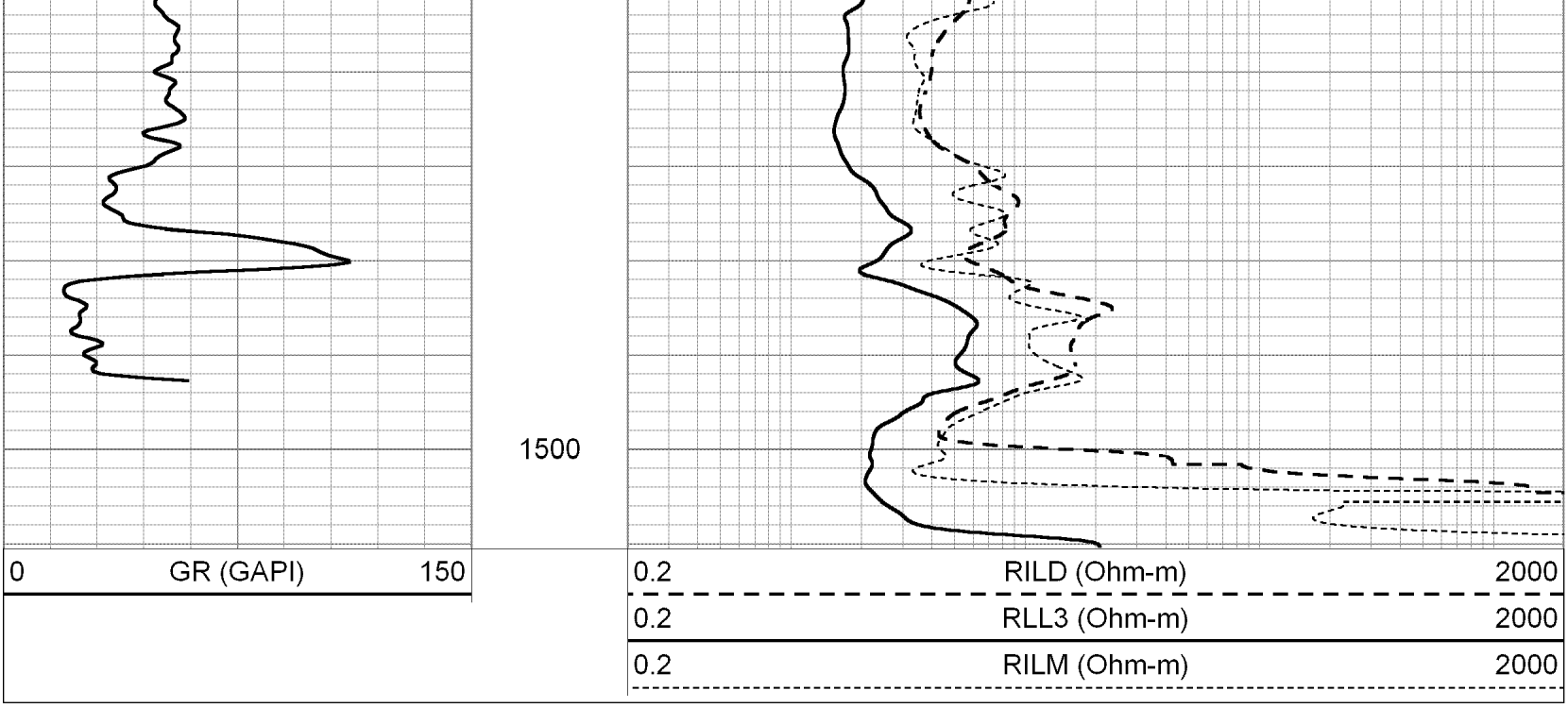

Sensor	Offset (ft)	Schematic	Description	Length (ft)	O.D. (in)	Weight (lb)
			Cable-CableHead Isulation Sub	1.42	3.00	20.00
CILD SP CILM RLL3	10.92 10.42 7.00 1.67		DIL-GEAR (159) Dual Induction Electrical Log	21.36	4.00	345.00

Dataset:	ow2-8738 jack horton.db: field/well/DIL/pass1
Total length:	22.78 ft
Total weight:	365.00 lb
O.D.:	4.00 in