PIONEER

Pioneer Energy Services

Gamma Ray / Caliper Log

API No.

15-153-21016-00-00

Company Forestar Petroleum Corporation

Well Curry # 1-32

Field Unnamed

County Rawlins State Kansas

Location

2020' FNL & 2000' FWL

Sec: 32 Twp: 1 S Rge: 31 W

Other Services

CNL/CDL
DIL/MEL
BHCS

Elevation

K.B. 2805
D.F.
G.L. 2799

Permanent Datum Ground Level Elevation 2799
Log Measured From Kelly Bushing 6 Ft. Above Perm. Datum
Drilling Measured From Kelly Bushing

Date	05-24-2014		
Run Number	One		
Type Log	Bhv		
Depth Driller	4400		
Depth Logger	4398		
Bottom Logged Interval	4377		
Top Logged Interval	150		
Type Fluid In Hole	Chemical		
Salinity, PPM CL	500		
Density	9.2		
Level	Full		
Max. Rec. Temp. F	122		
Operating Rig Time	5 Hours		
Equipment -- Location	91	Hays	
Recorded By	Y. Ruiz		
Witnessed By	Charles Sturdavant		

Borehole Record				Casing Record			
Run No.	Bit	From	To	Size	Wgt.	From	To
One	12.250	0	180	8.625	23 #	0	180
Two	7.875	180	TD				

<<< Fold Here >>>

All interpretations are opinions based on inferences from electrical or other measurements and we cannot and do not guarantee the accuracy or correctness of any interpretation, and we shall not, except in the case of gross or willful negligence on our part, be liable or responsible for any loss, costs, damages, or expenses incurred or sustained by anyone resulting from any interpretation made by any of our officers, agents or employees. These interpretations are also subject to our general terms and conditions set out in our current Price Schedule.

Comments

Thank you for using Pioneer Energy Services
785.625.3858

Herndon,
North to Y Rd, 3 1/2 West, 3/4 North,
East into

Database File: forestar_052314.db
Dataset Pathname: Stack/pass4.1
Presentation Format: bhv5half
Dataset Creation: Sat May 24 11:47:31 2014 by Calc SOC 120430
Charted by: Depth in Feet scaled 1:240

Charted by: Depth in Feet scaled 1:240

0	Gamma Ray (GAPI)	150
150	GR (GAPI)	300
6	DCAL (in)	16

0	Borehole Volume (ft3)	10
10	Anular Volume (ft3)	0

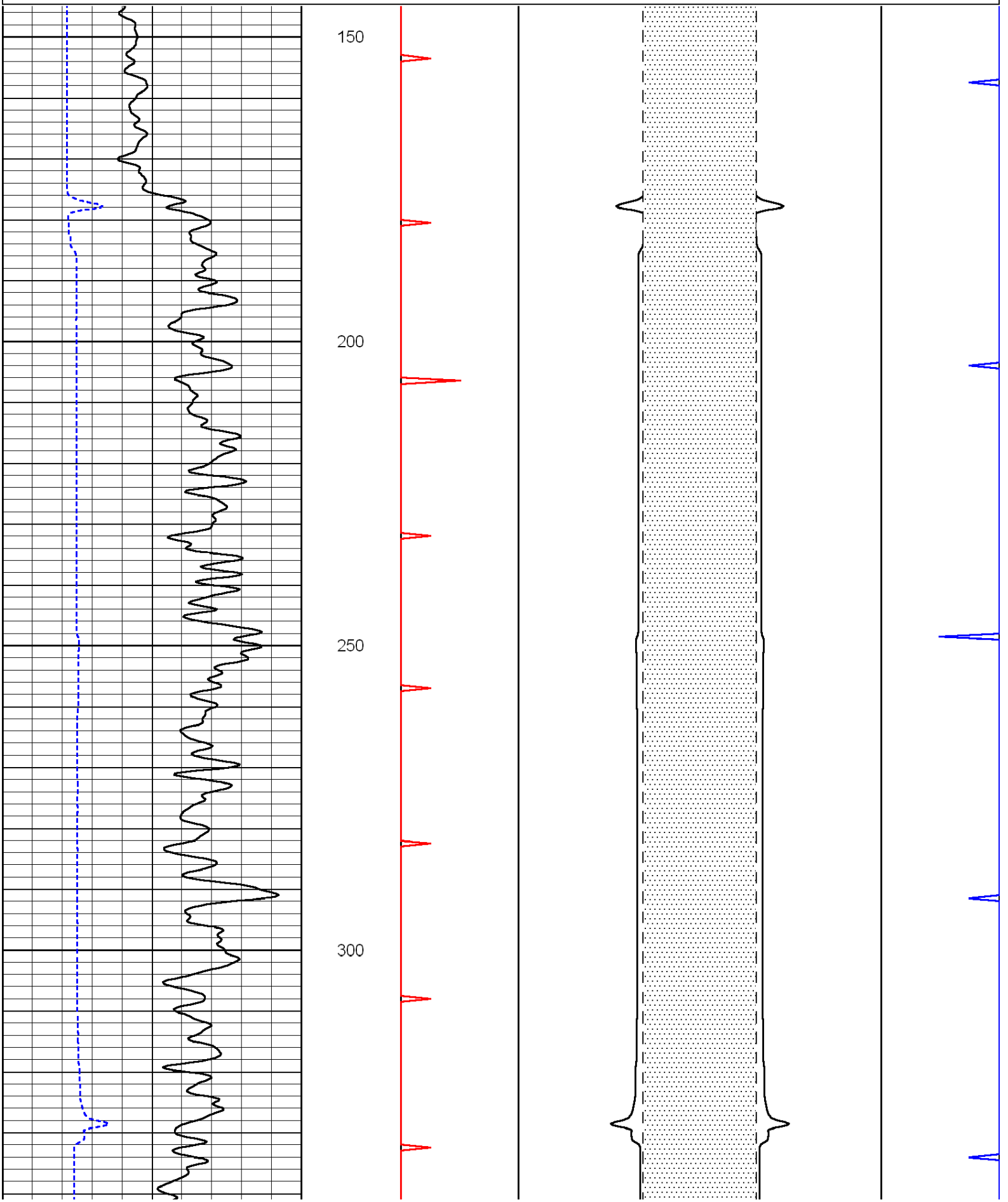

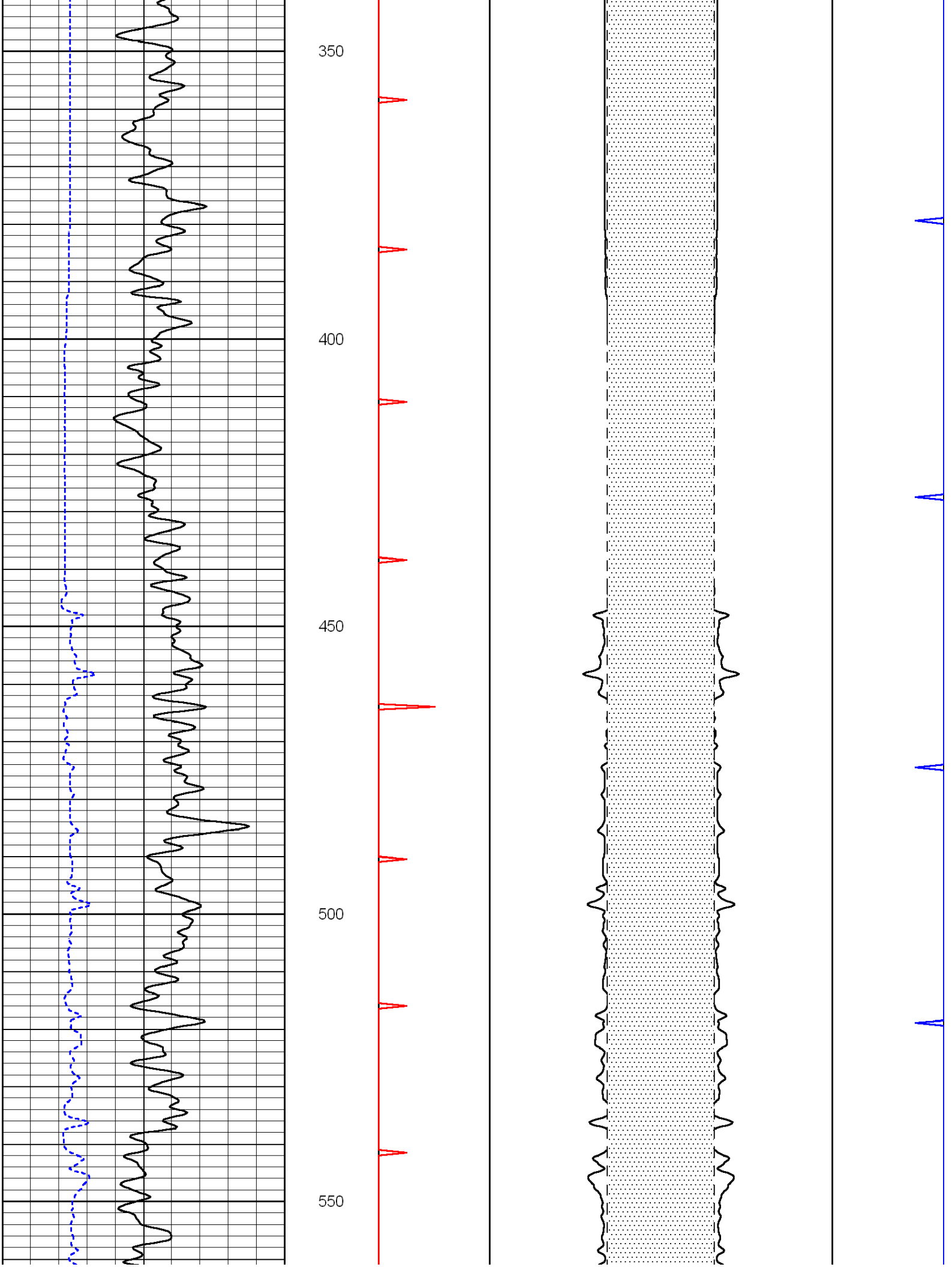
350
400
450
500
550

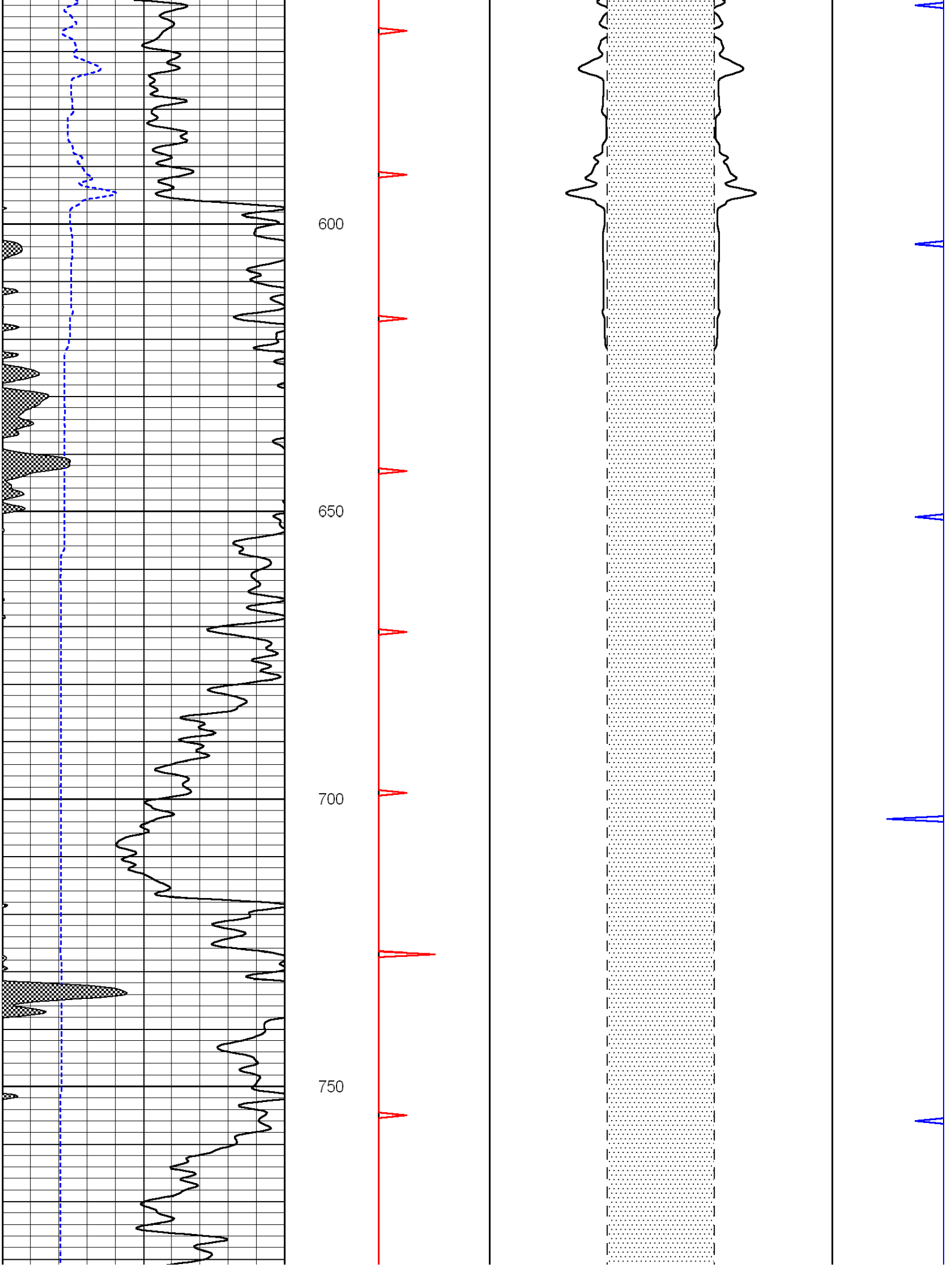
600
650
700
750

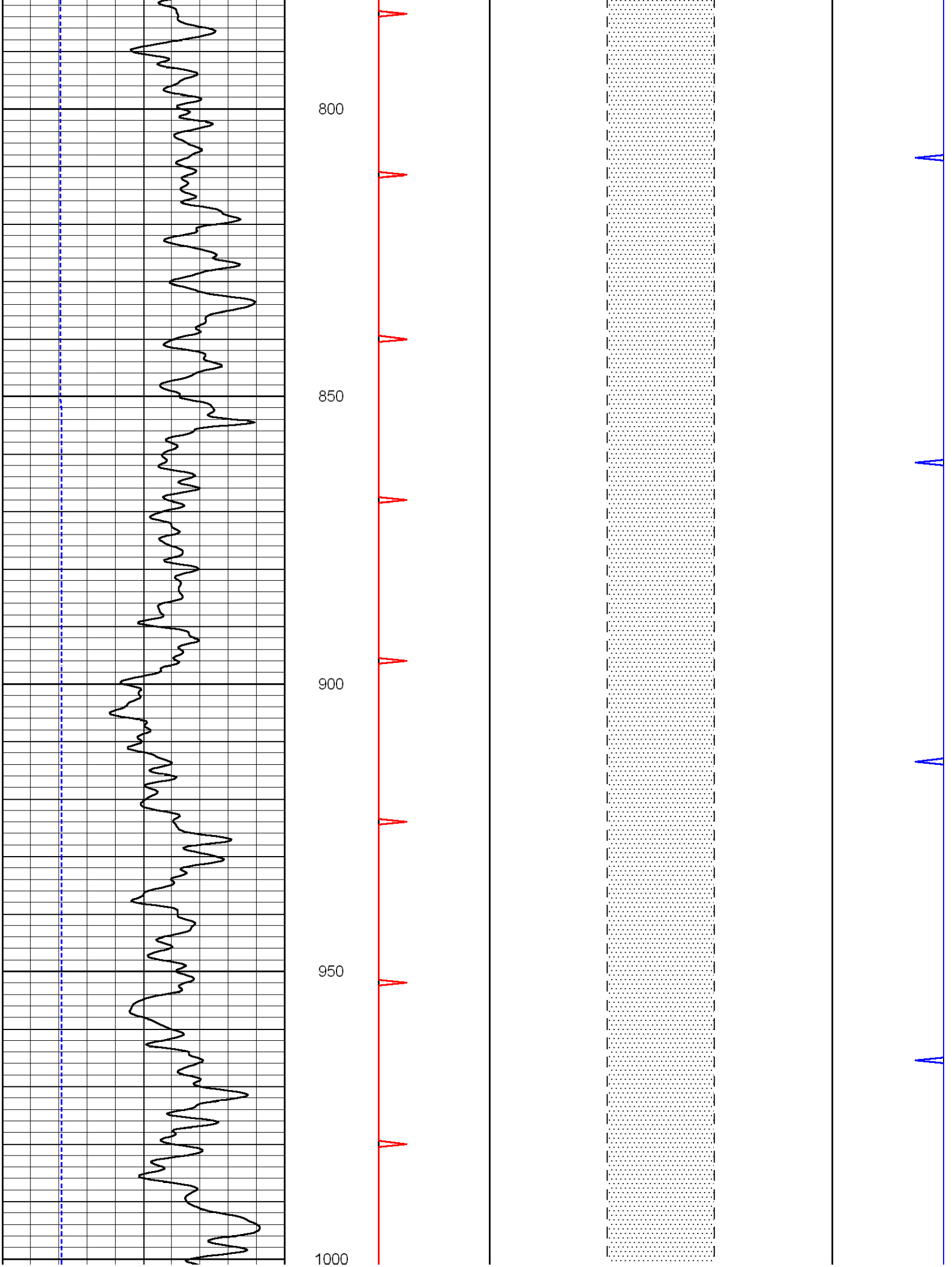
800
850
900
950
1000

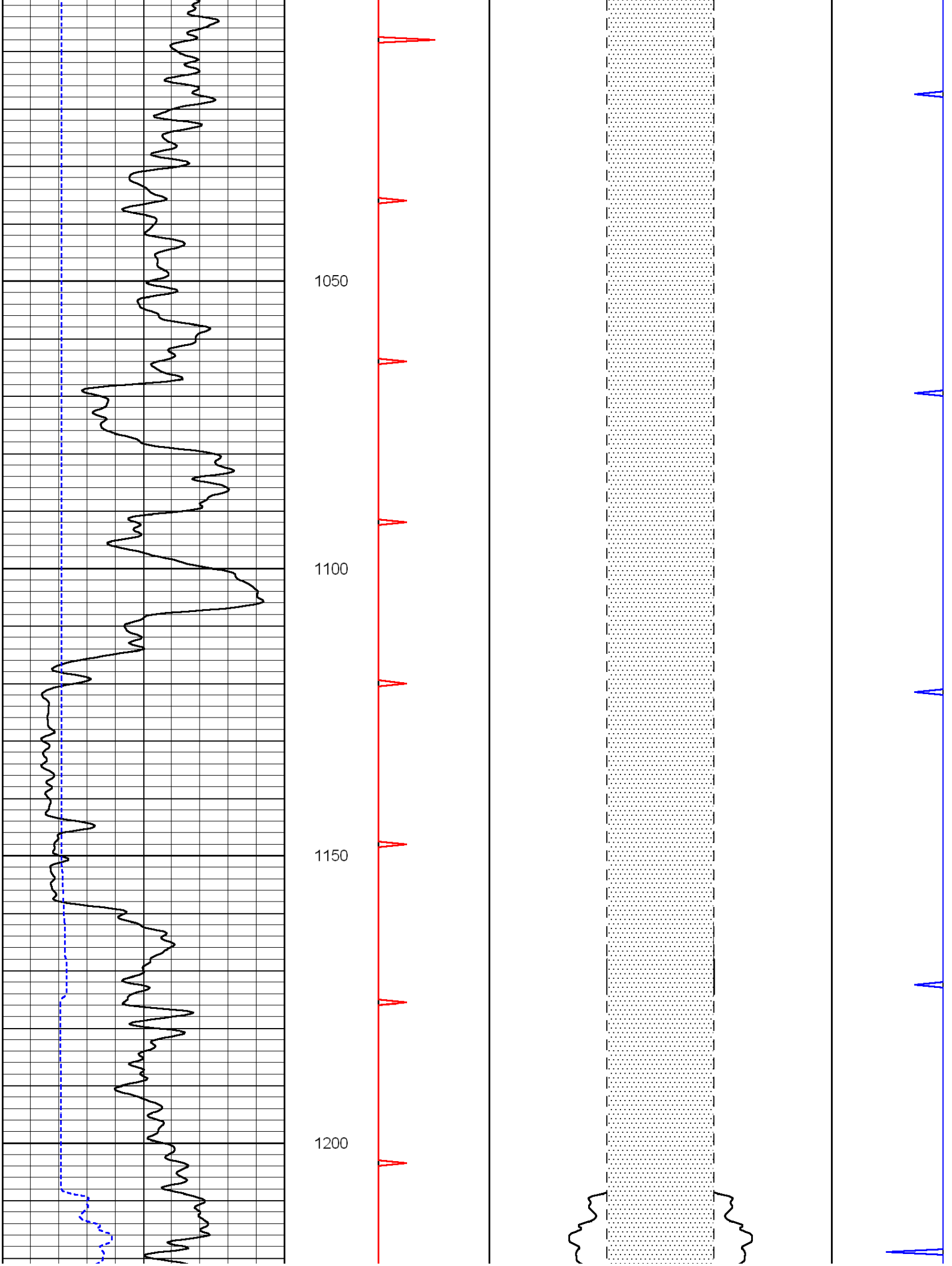
1050
1100
1150
1200

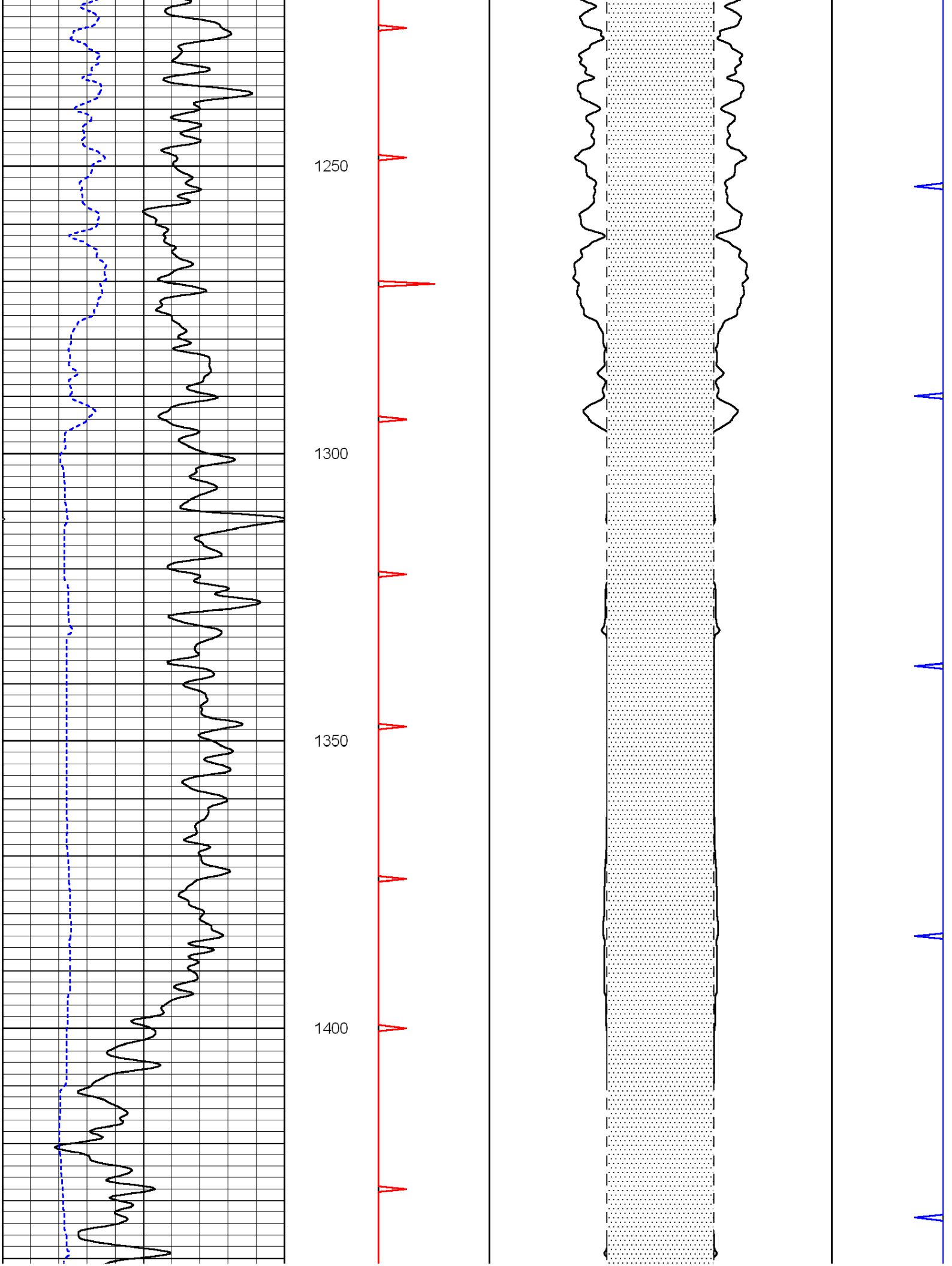
1250
1300
1350
1400

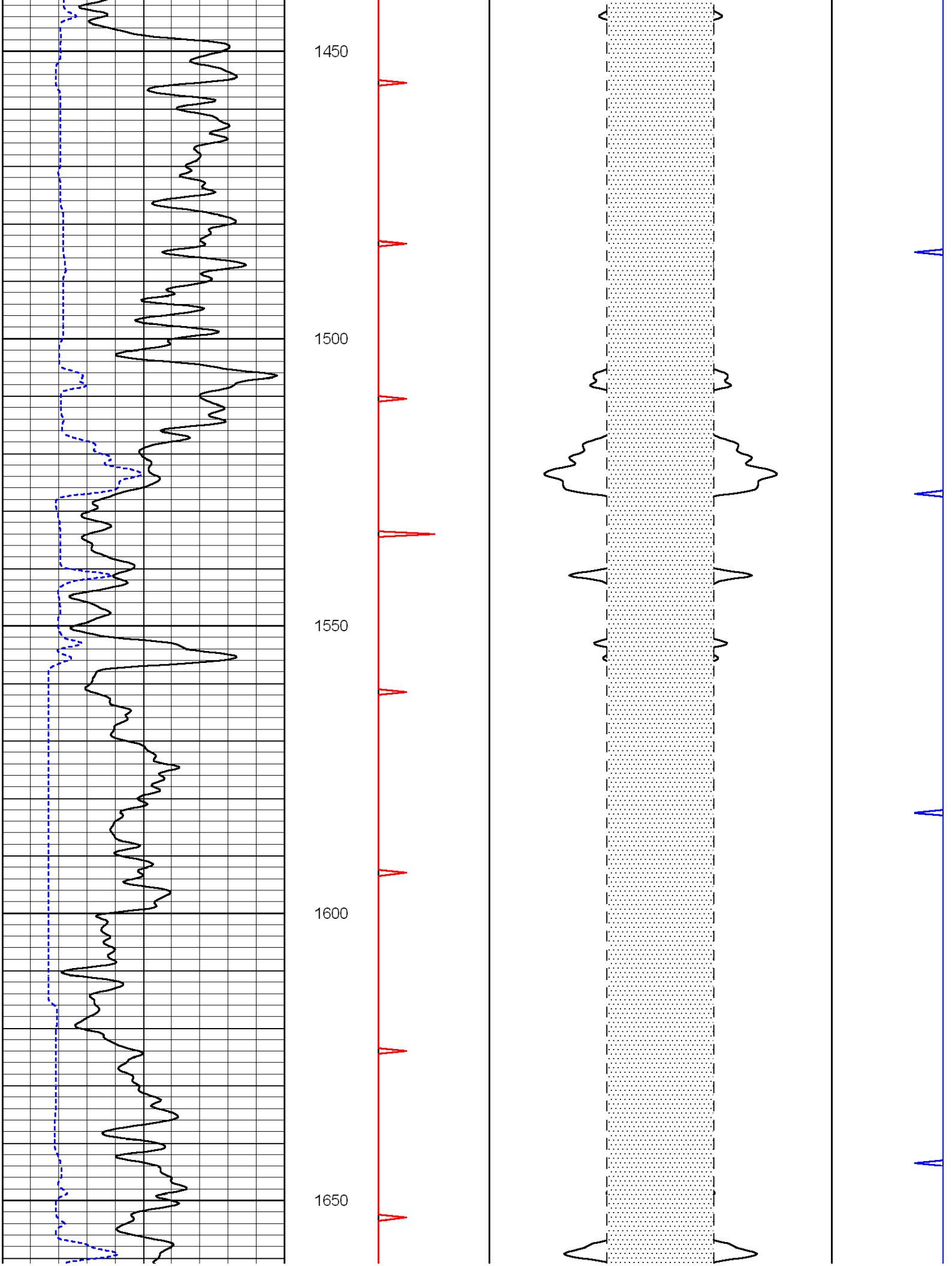
1450
1500
1550
1600
1650

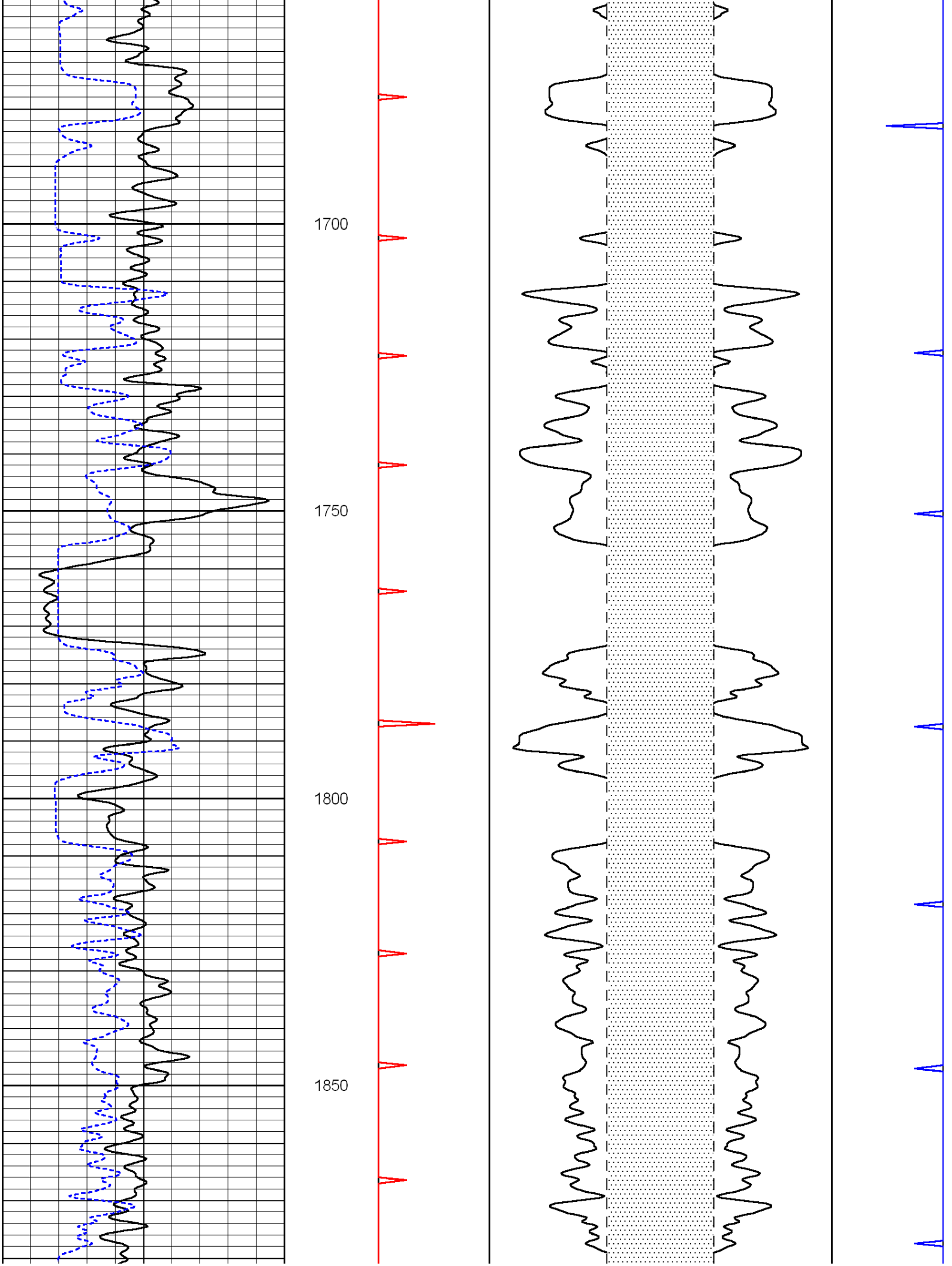
1700
1750
1800
1850

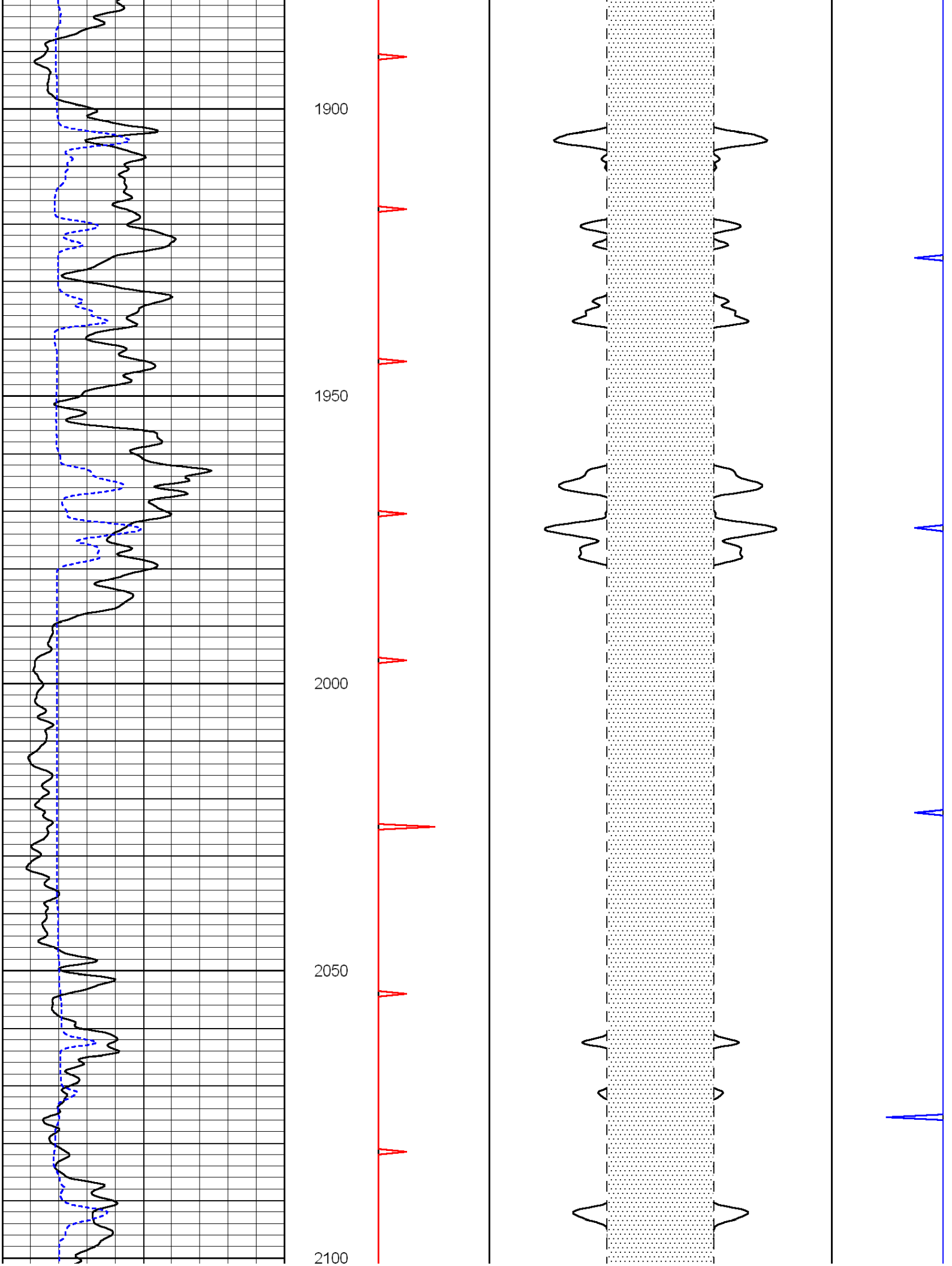
1900
1950
2000
2050
2100

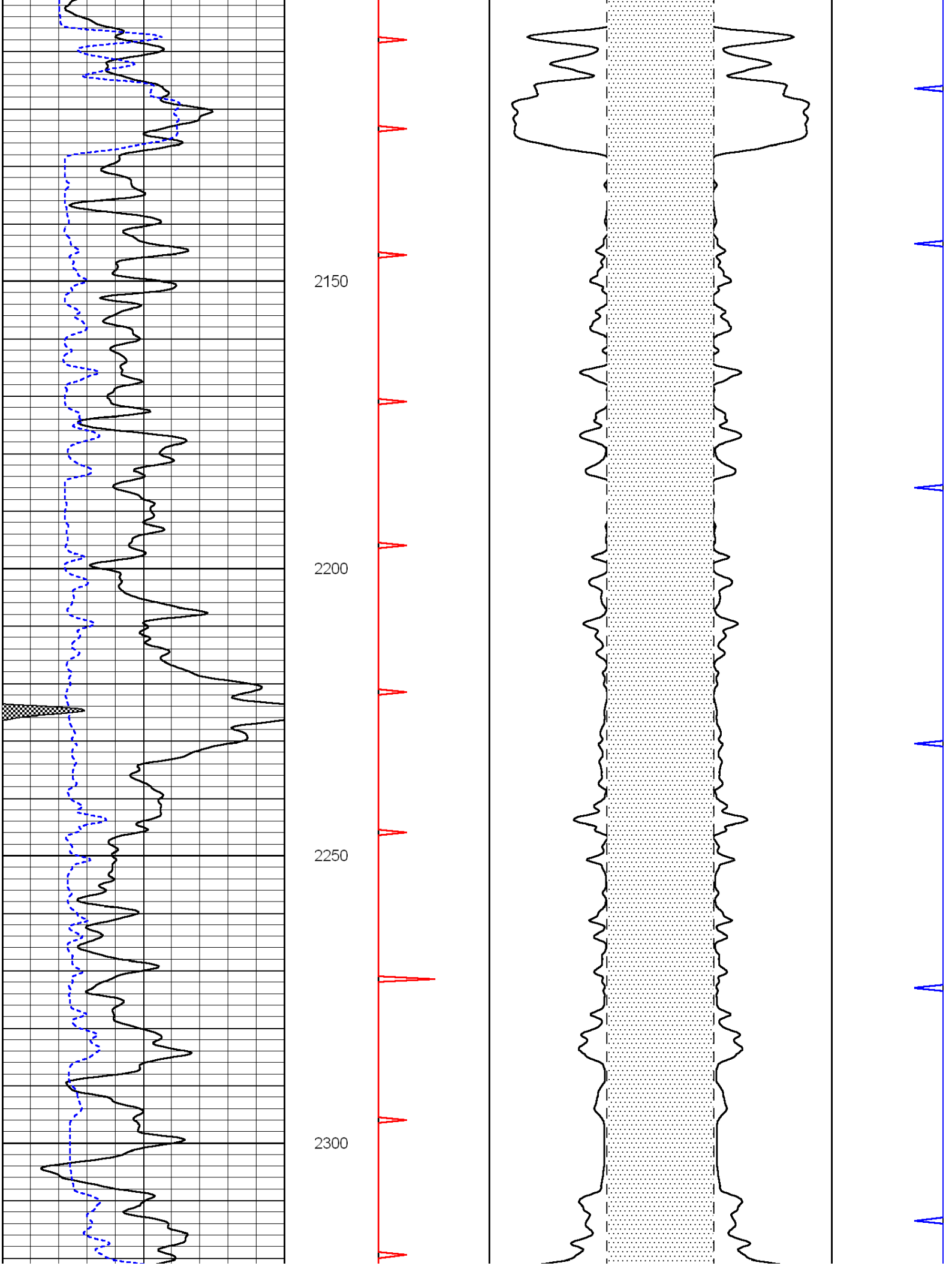
2150
2200
2250
2300

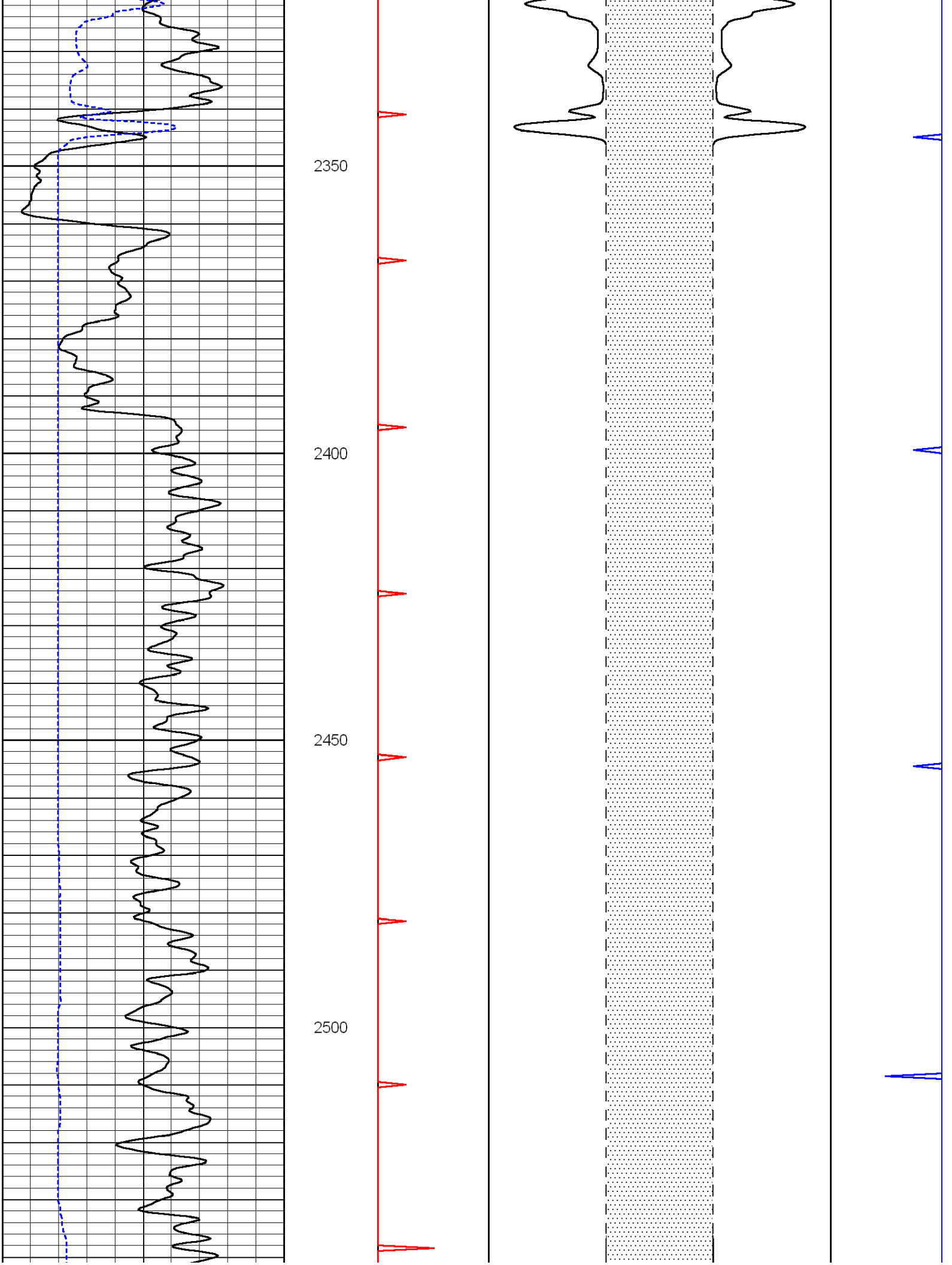
2350
2400
2450
2500

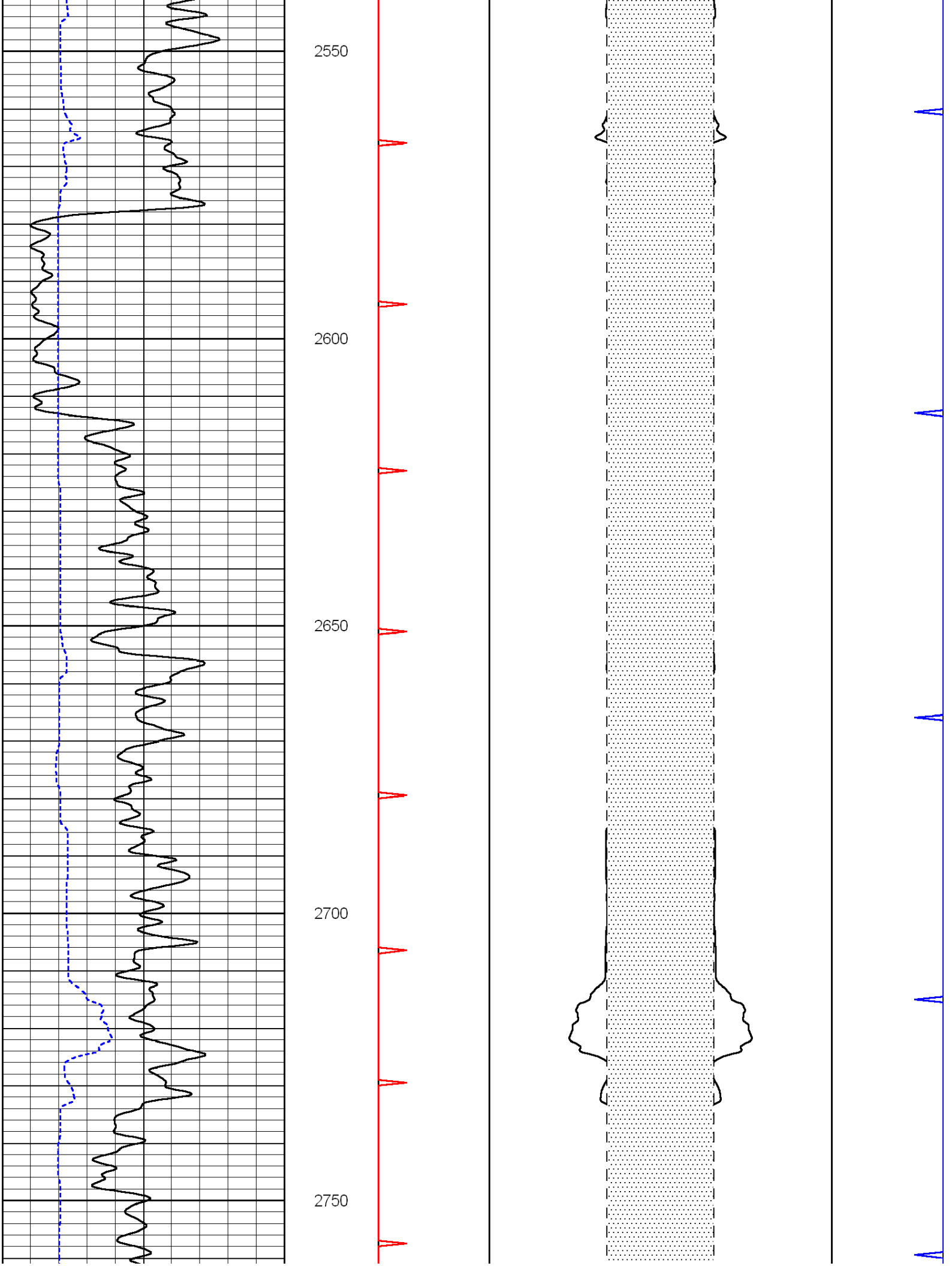
2550
2600
2650
2700
2750

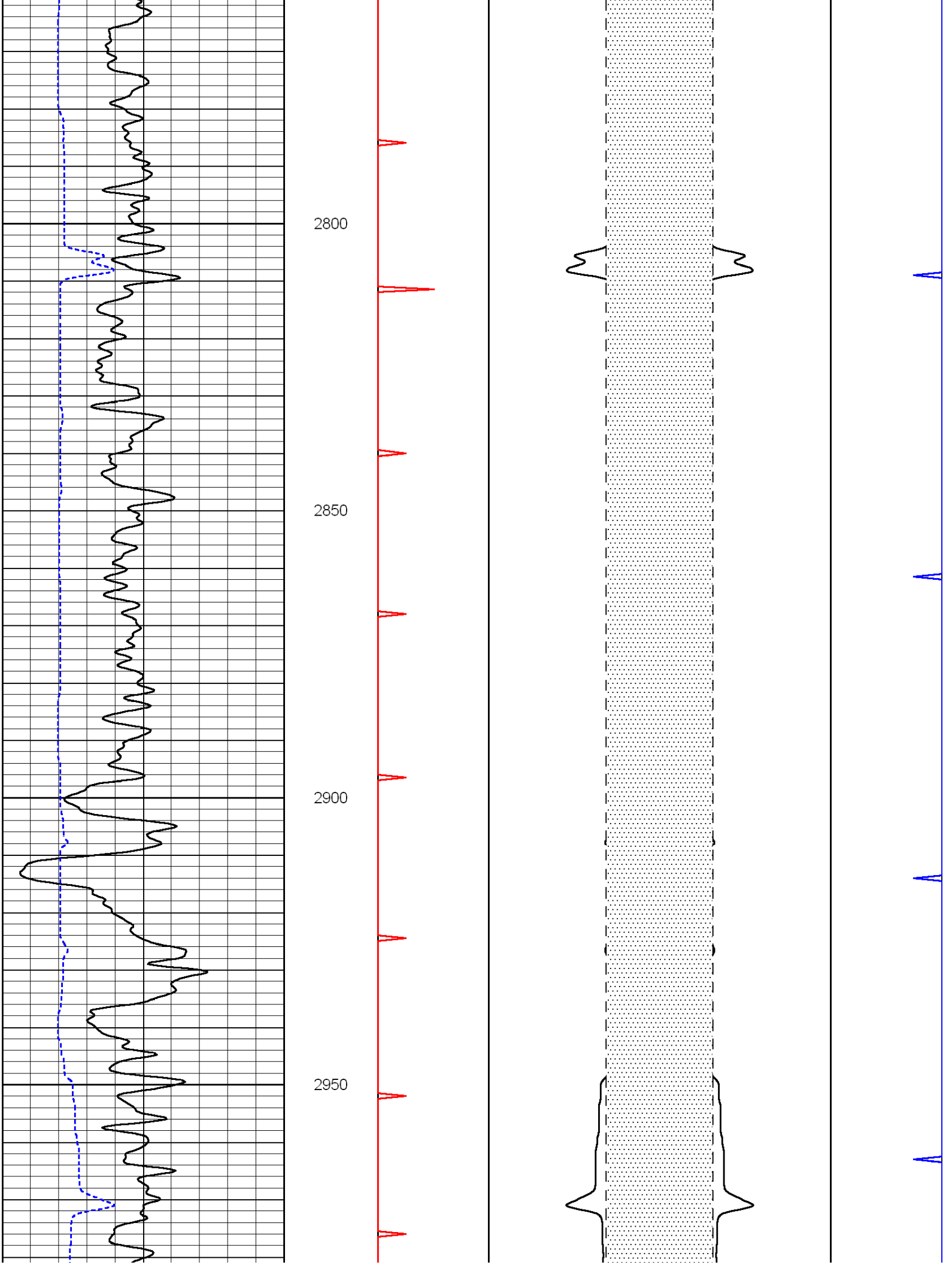
2800
2850
2900
2950


3000
3050
3100
3150
3200

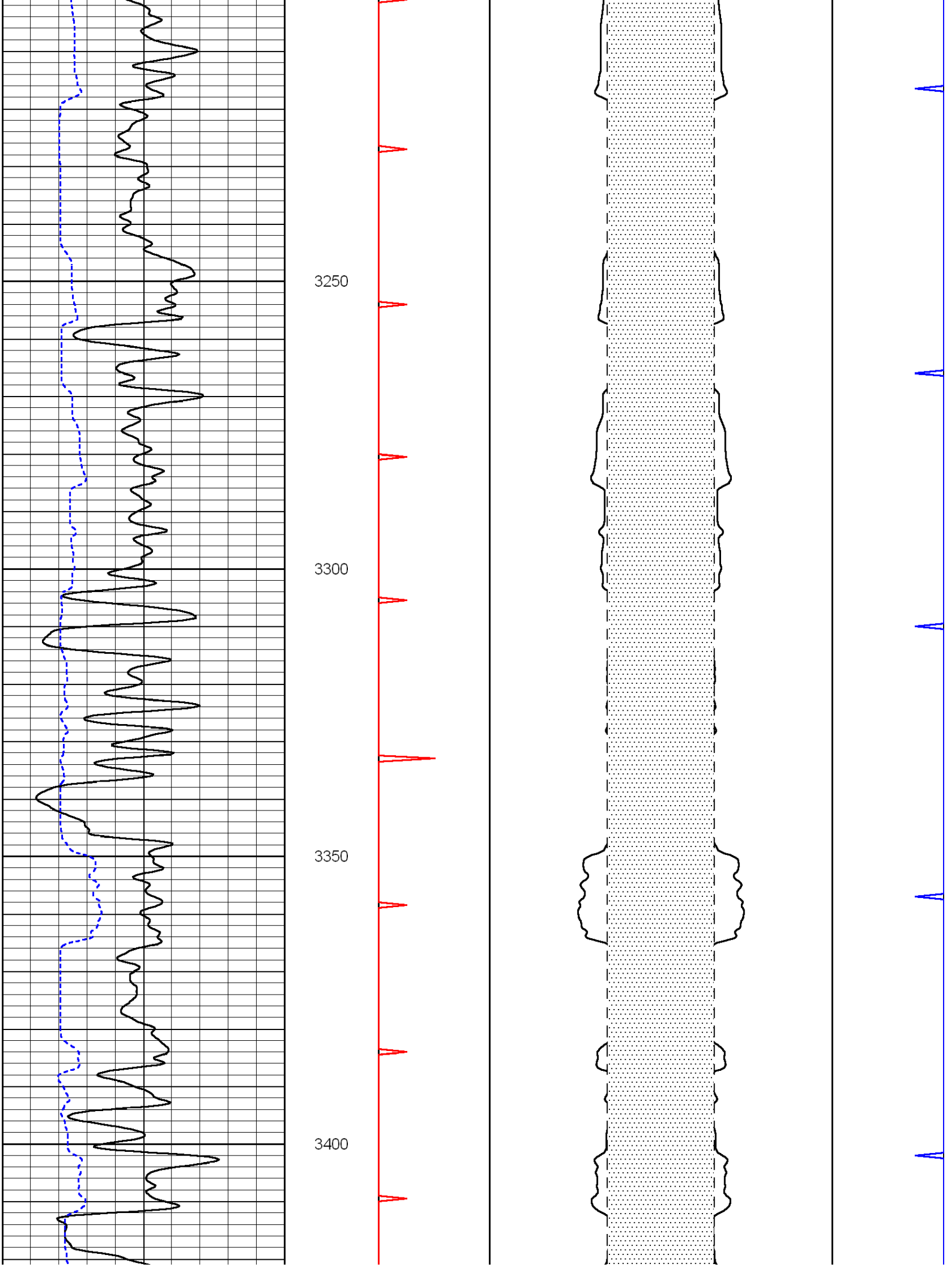
3250
3300
3350
3400

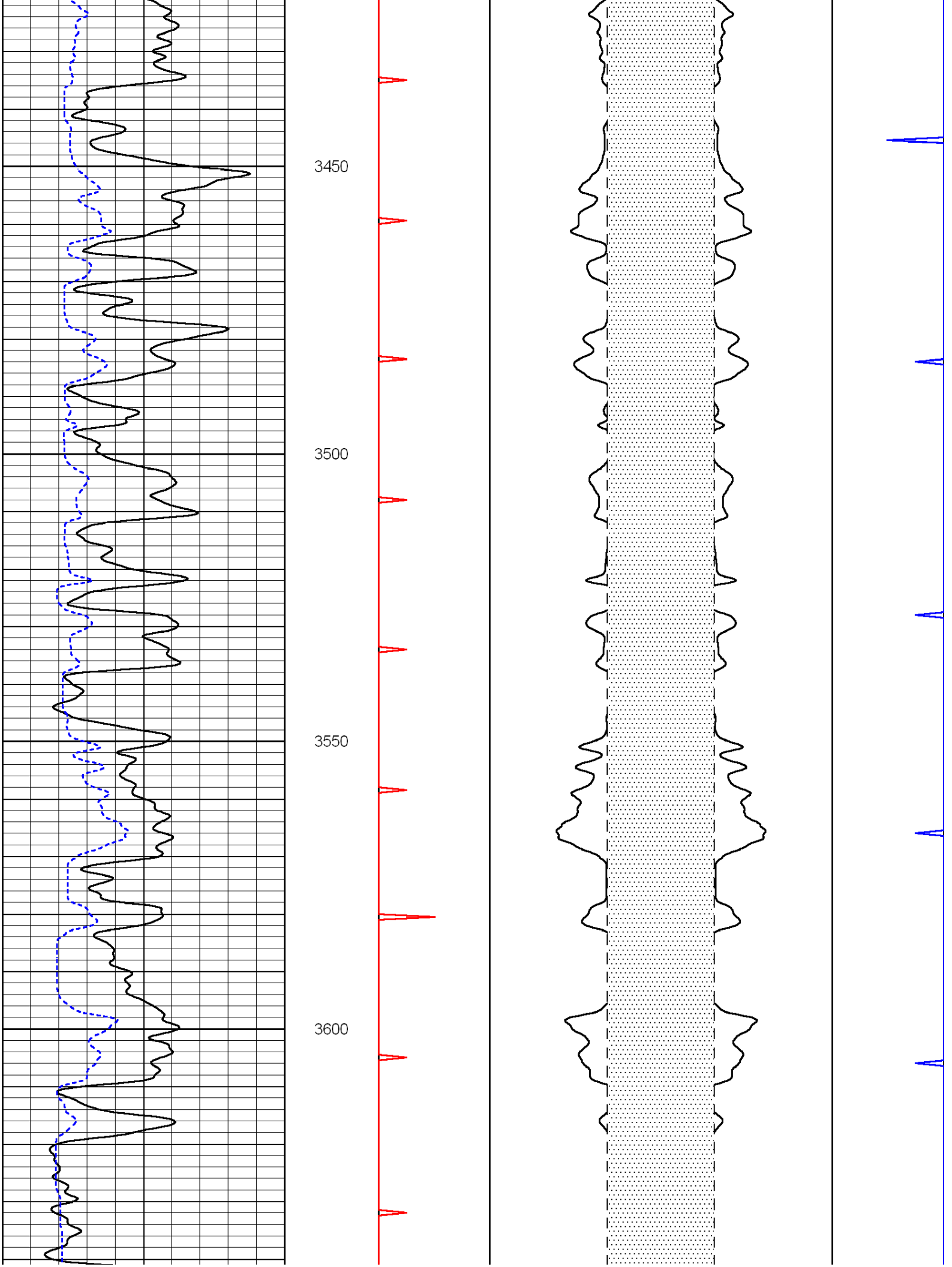
3450
3500
3550
3600

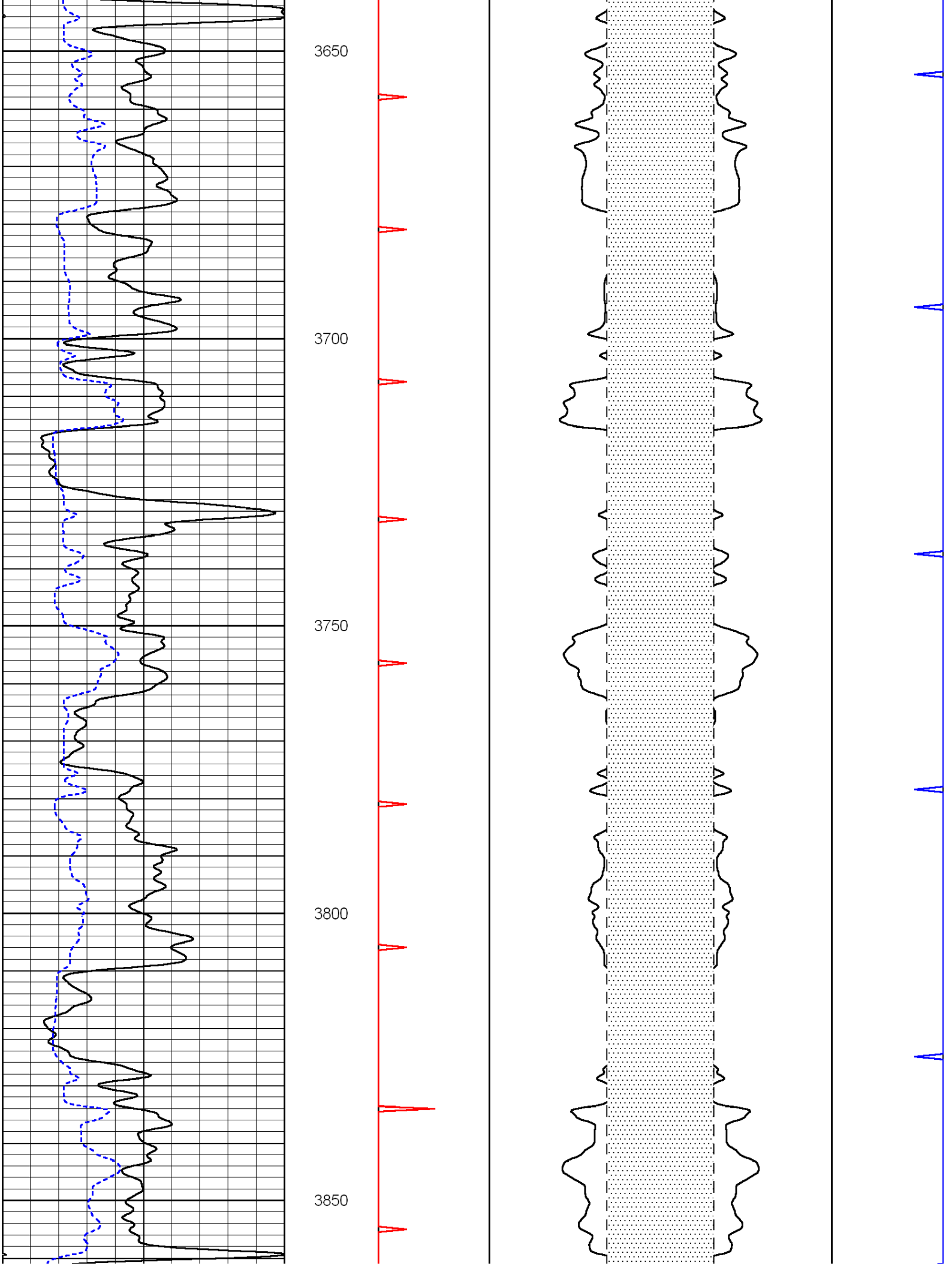
3650
3700
3750
3800
3850

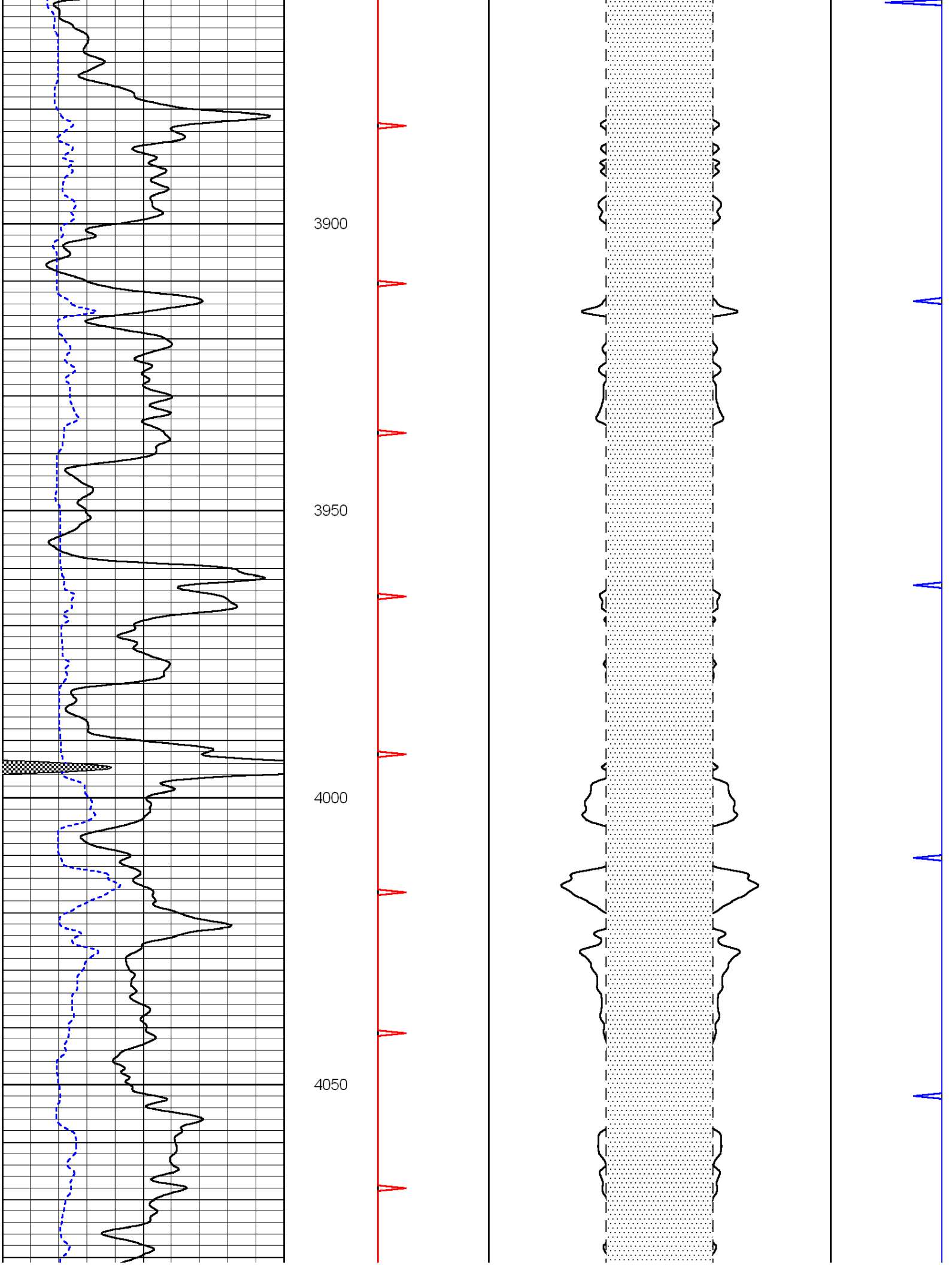
3900
3950
4000
4050

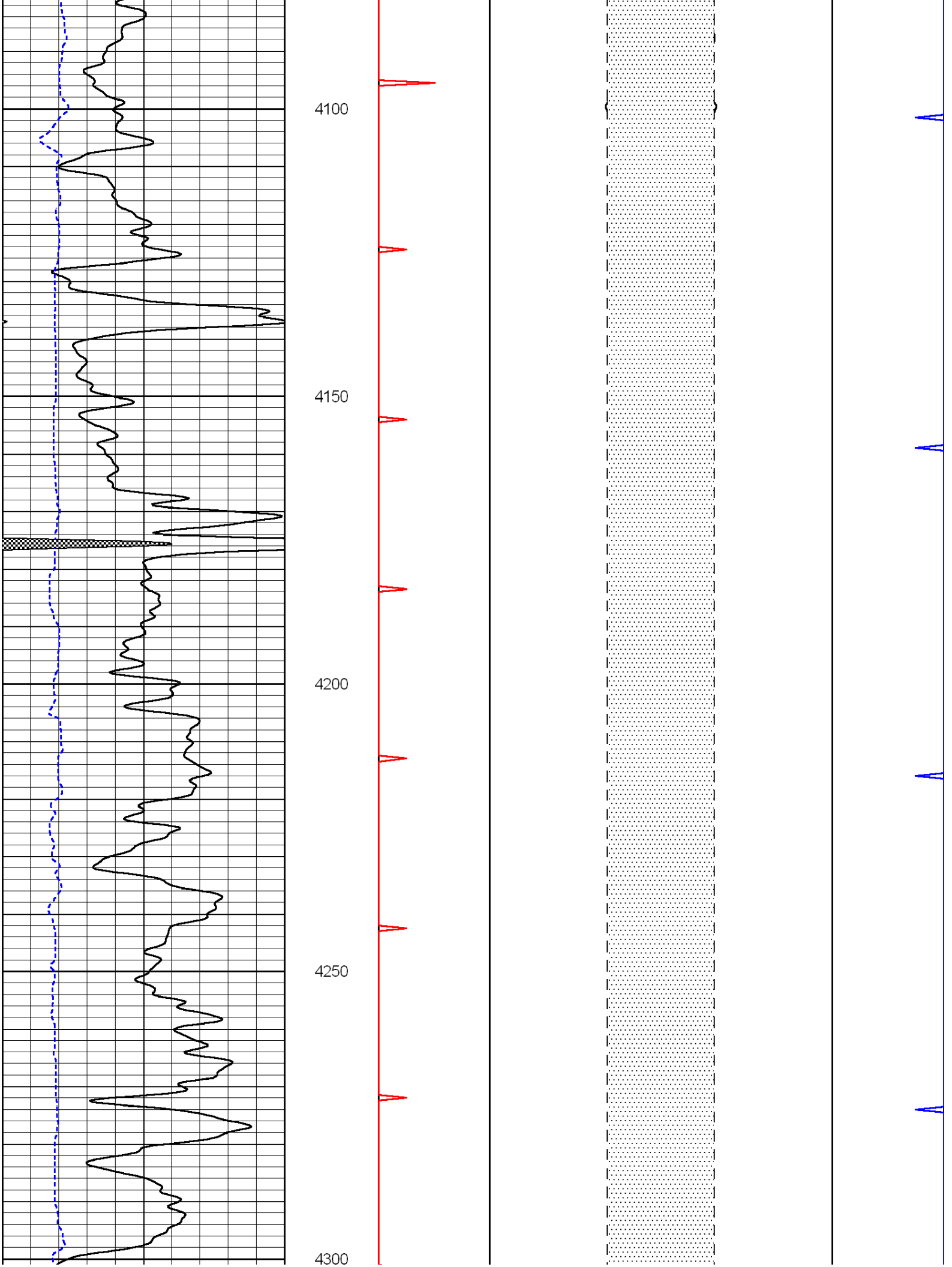
4100
4150
4200
4250
4300

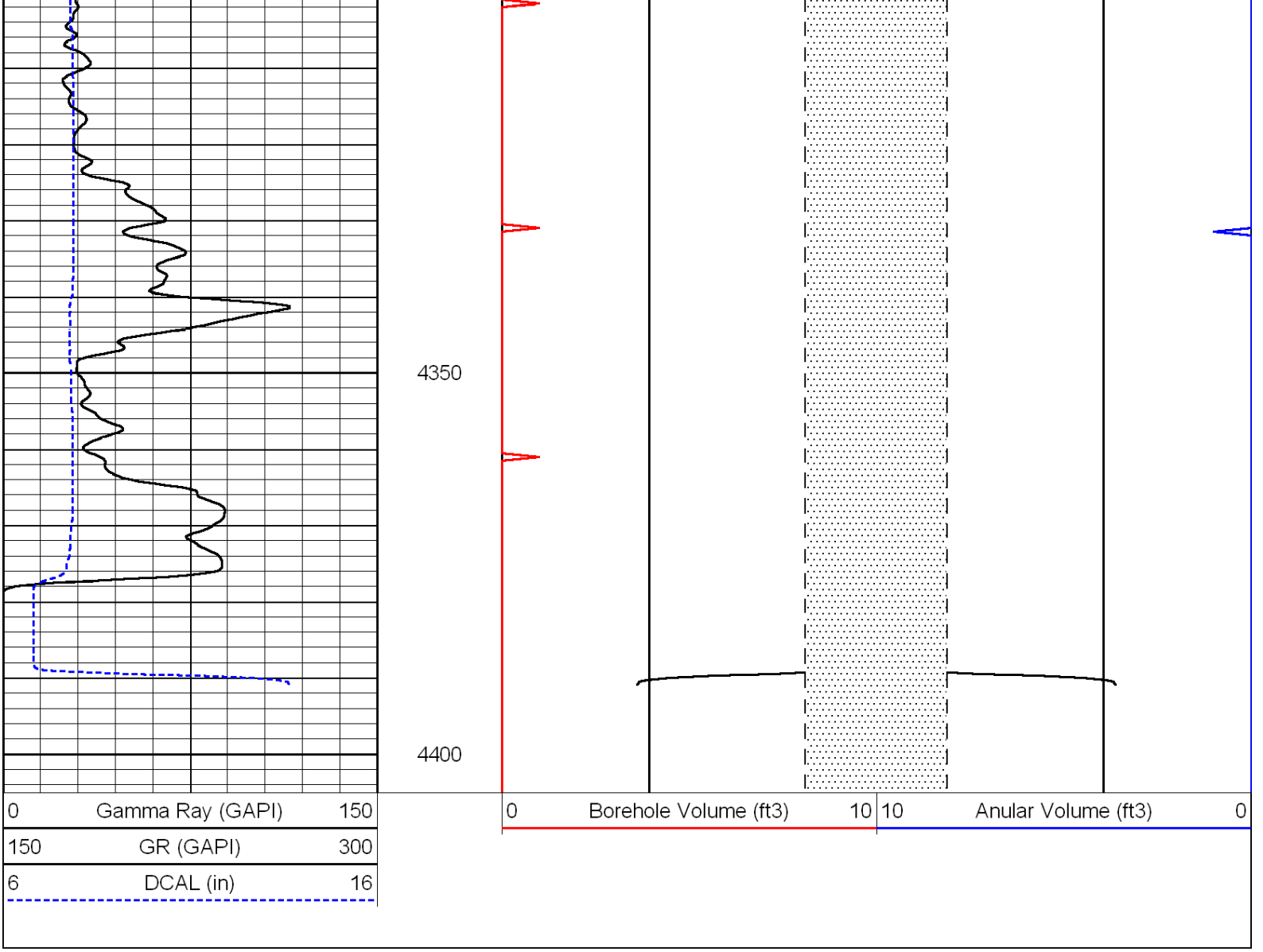
4350
4400
0 Gamma Ray (GAPI) 150
150 GR (GAPI) 300
6 DCAL (in) 16
0 Borehole Volume (ft3) 10
10 Anular Volume (ft3) 0