



SUPERIOR
Hays,
Kansas

SONIC
LOG

Company VINCENT OIL CORPORATION
Well LOKKEN #1-29
Field WILDCAT
County FORD
State KANSAS

Company VINCENT OIL CORPORATION
Well LOKKEN #1-29
Field WILDCAT
County FORD State KANSAS

Location: API # : 15-057-20823-0000
820' FNL & 540' FEL
SEC 29 TWP 29S RGE 24W
Permanent Datum GROUND LEVEL Elevation 2564
Log Measured From KELLY BUSHING 10' A.G.L.
Drilling Measured From KELLY BUSHING
Other Services
CDL/CNL/PE
DIL/SONIC
Elevation
K.B. 2574
D.F. 2572
G.L. 2564

Date	8/2/12		
Run Number	TWO		
Depth Driller	5420		
Depth Logger	5420		
Bottom Logged Interval	5410		
Top Log Interval	4200		
Casing Driller	8 5/8"@644'		
Casing Logger	644		
Bit Size	7 7/8"		
Type Fluid in Hole	CHEMICAL MUD	CHLORIDES 9,400 PPM	
Density / Viscosity	8.9/55		
pH / Fluid Loss	9.0/14.8		
Source of Sample	FLOWLINE		
Rm @ Meas. Temp	.450@90F		
Rmt @ Meas. Temp	.338@90F		
Rmc @ Meas. Temp	.540@90F		
Source of Rmf / Rmc	MEASUREMENT		
Rm @ BHT	.314@129F		
Time Circulation Stopped	5.5 HOURS		
Time Logger on Bottom	6:45 A.M.		
Maximum Recorded Temperature	129F		
Equipment Number	4010		
Location	HAYS, KANSAS		
Recorded By	JEFF LUEBBERS		
Witnessed By	JIM HALL		

<<< Fold Here >>>

All interpretations are opinions based on inferences from electrical or other measurements and we cannot and do not guarantee the accuracy or correctness of any interpretation, and we shall not, except in the case of gross or willful negligence on our part, be liable or responsible for any loss, costs, damages, or expenses incurred or sustained by anyone resulting from any interpretation made by any of our officers, agents or employees. These interpretations are also subject to our general terms and conditions set out in our current Price Schedule.

Comments

THANK YOU FOR USING SUPERIOR WELL SERVICE HAYS, KANSAS (785) 628-6395
DIRECTIONS
BLOOM, KS. & HWY 54, W. ON HWY 54 TO "CLARK COUNTY RD.9", 2 1/2N., W. INTO

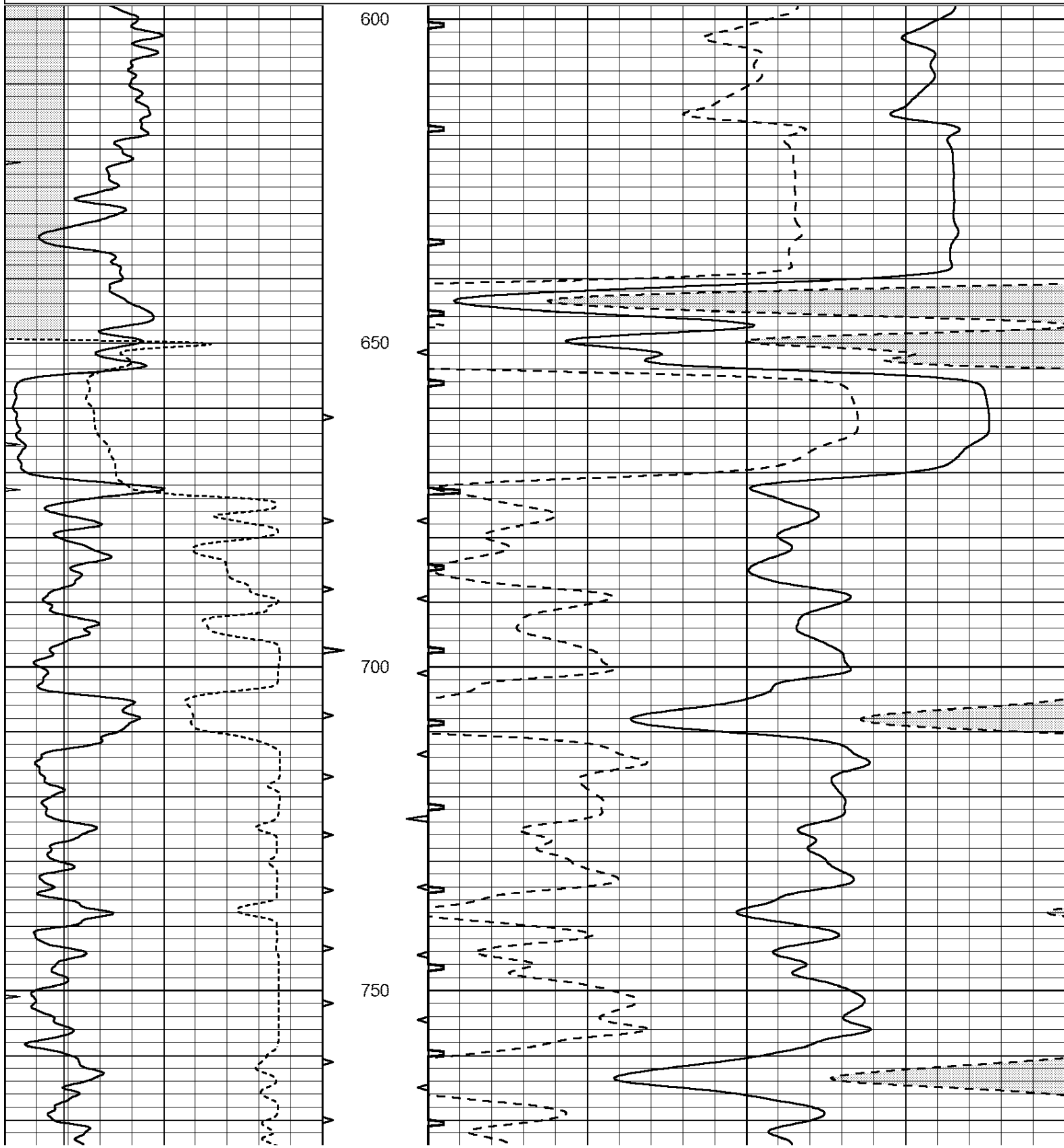


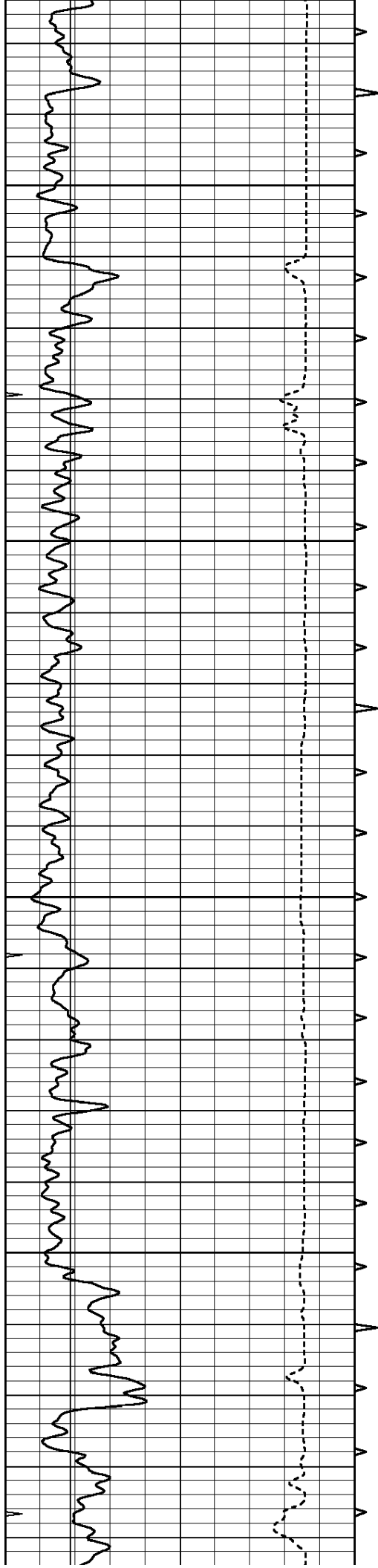
SUPERIOR
Hays,
Kansas

MAIN SECTION

Database File: 409445pe.db
 Dataset Pathname: pass7.6
 Presentation Format: slt
 Dataset Creation: Thu Aug 02 11:45:59 2012
 Charted by: Depth in Feet scaled 1:240

0	GAMMA RAY (GAPI)	150	ABHV	140	DELTA TIME (usec/ft)	40	
6	CALIPER (in)	16	10 (ft3)	0	30	SONIC POROSITY (pu)	-10
0	MINMK	20	TBHV	0	ITT (msec)	20	
			0 (ft3)	10			



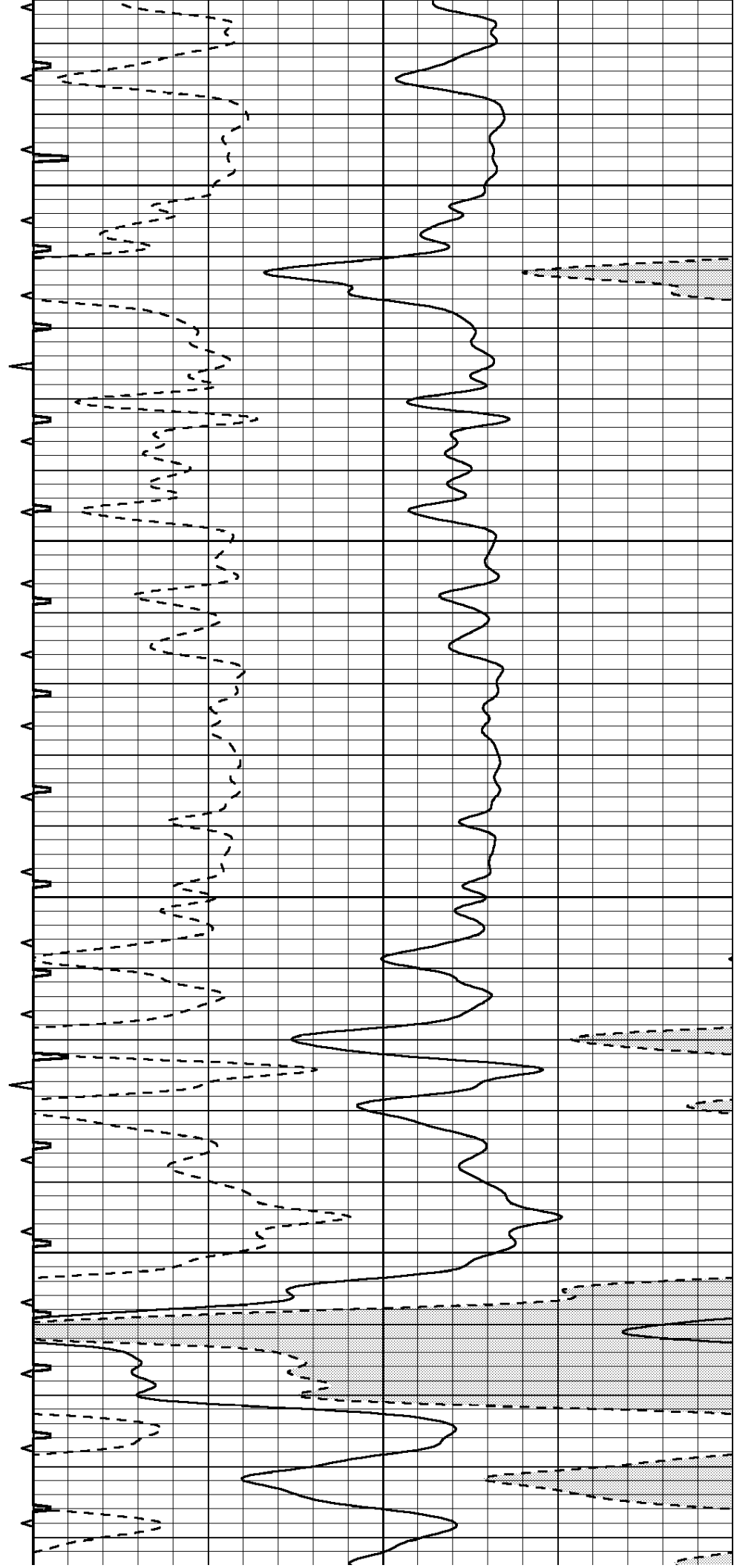


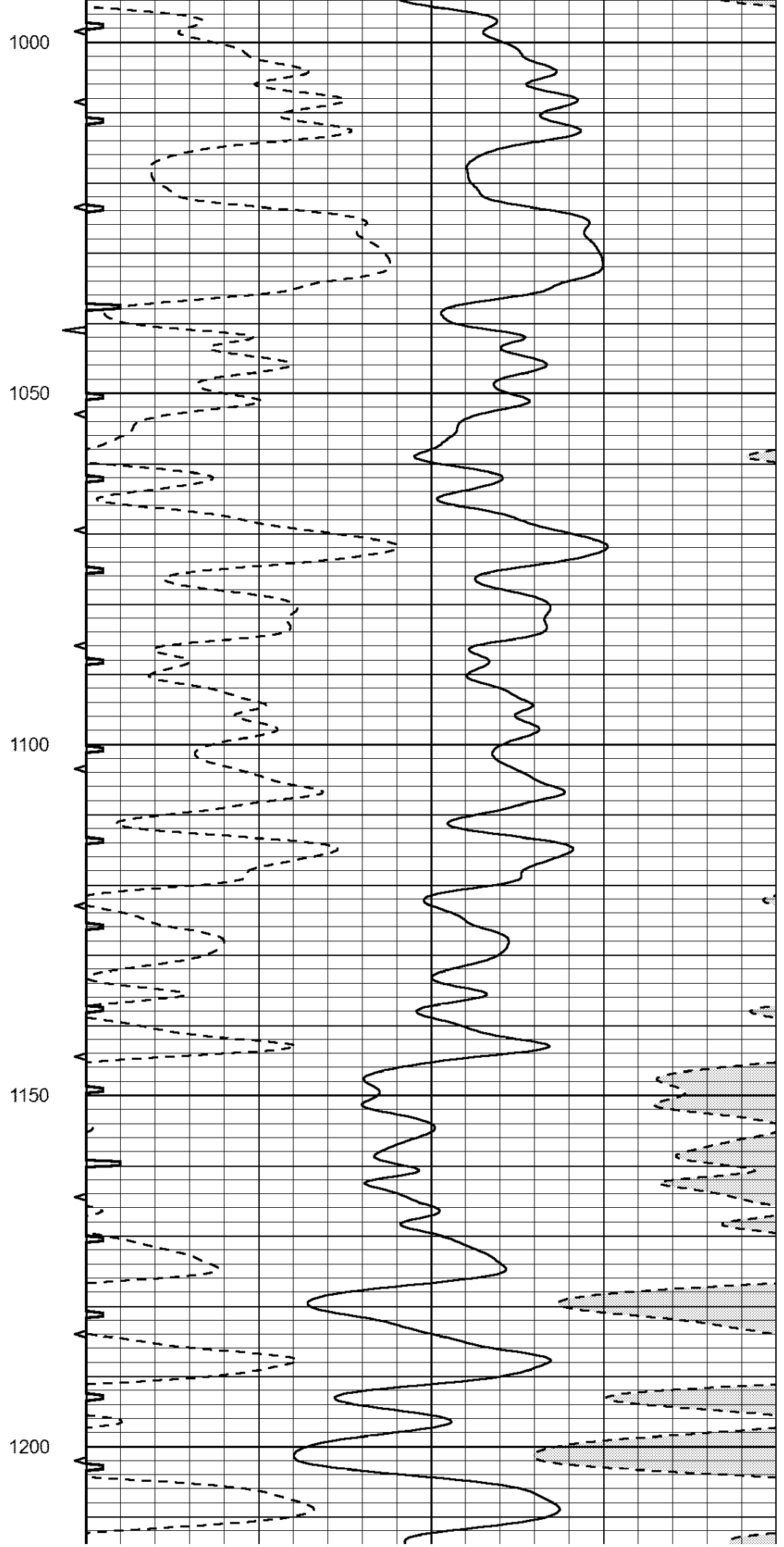
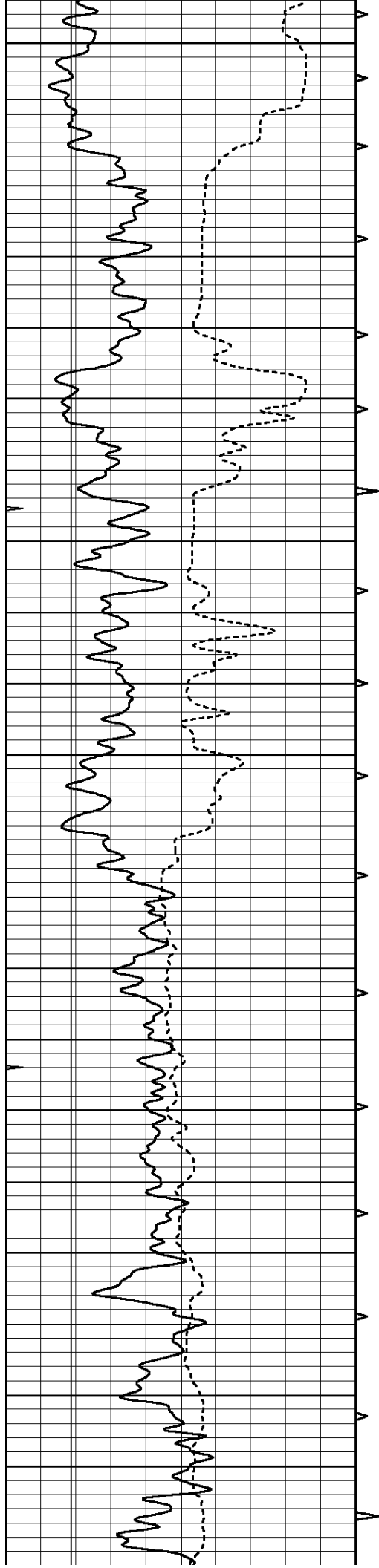
800

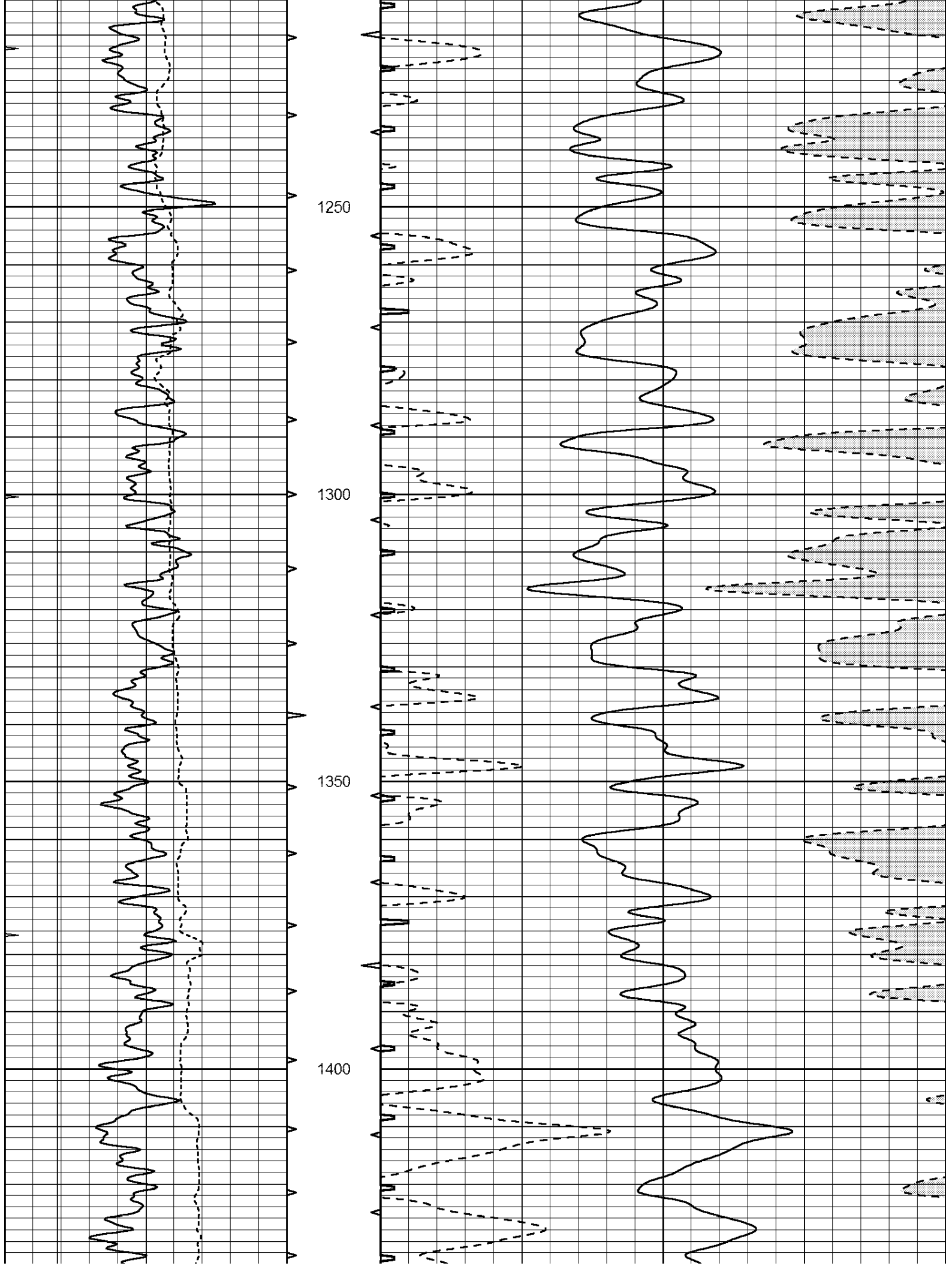
850

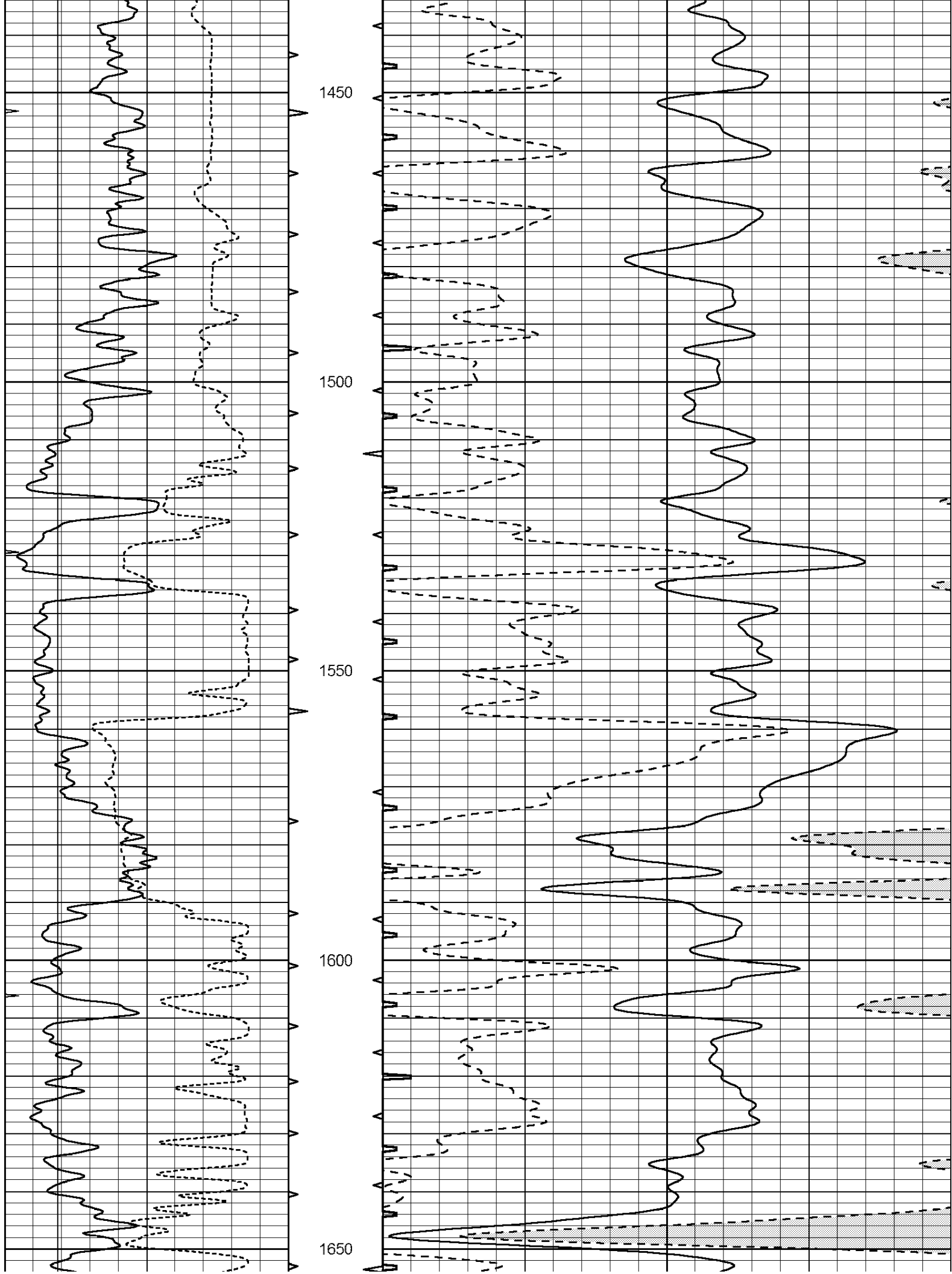
900

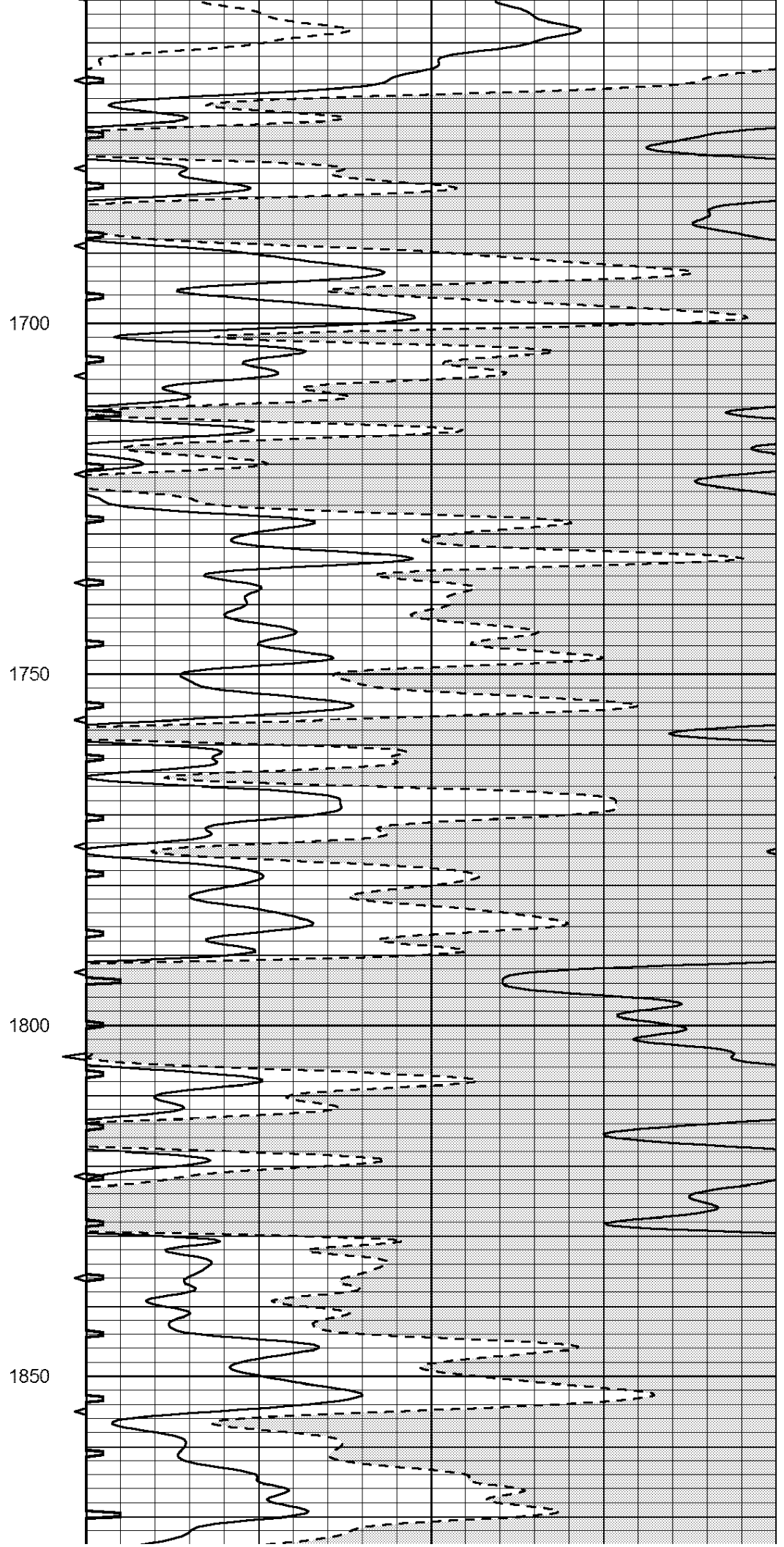
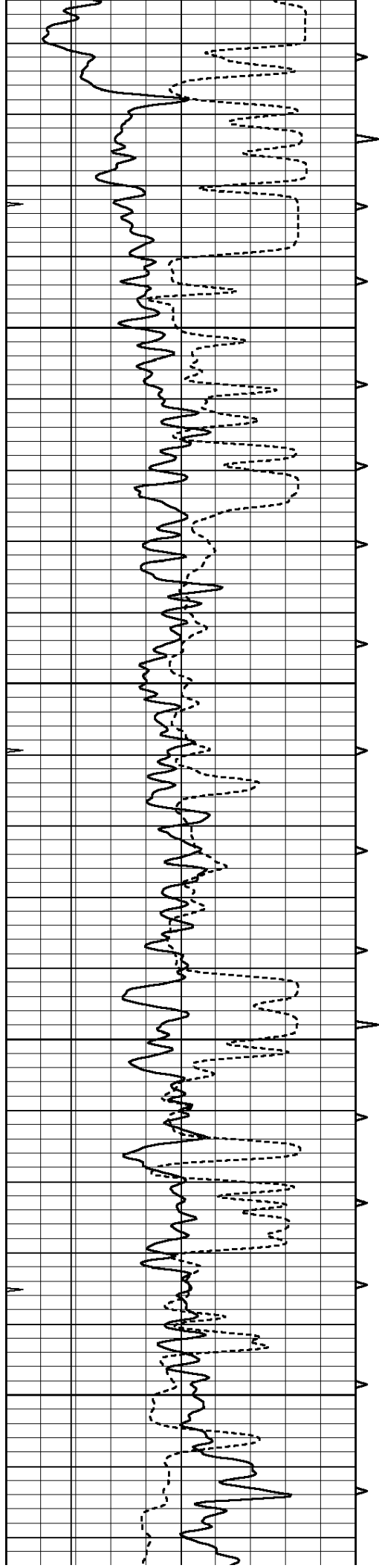
950

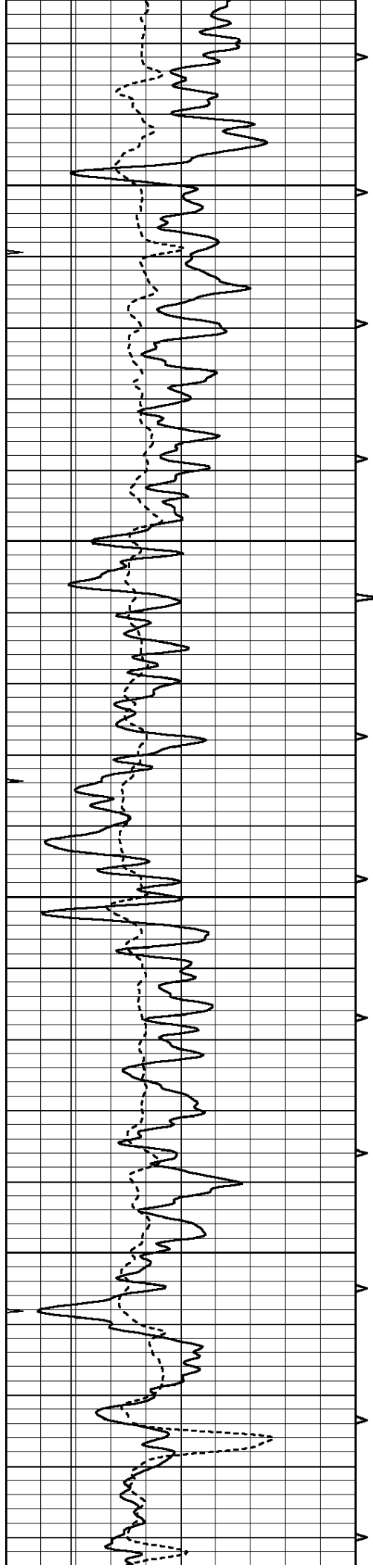










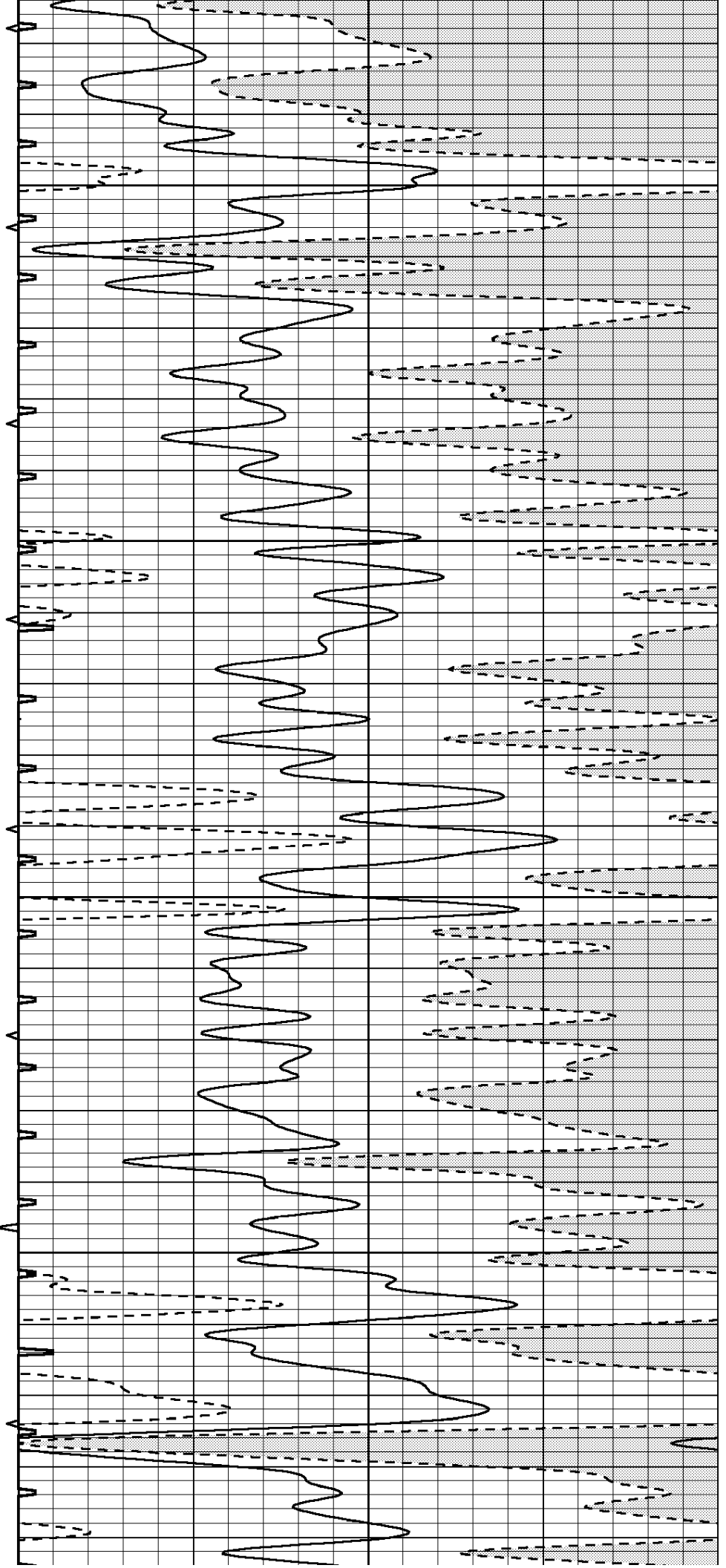


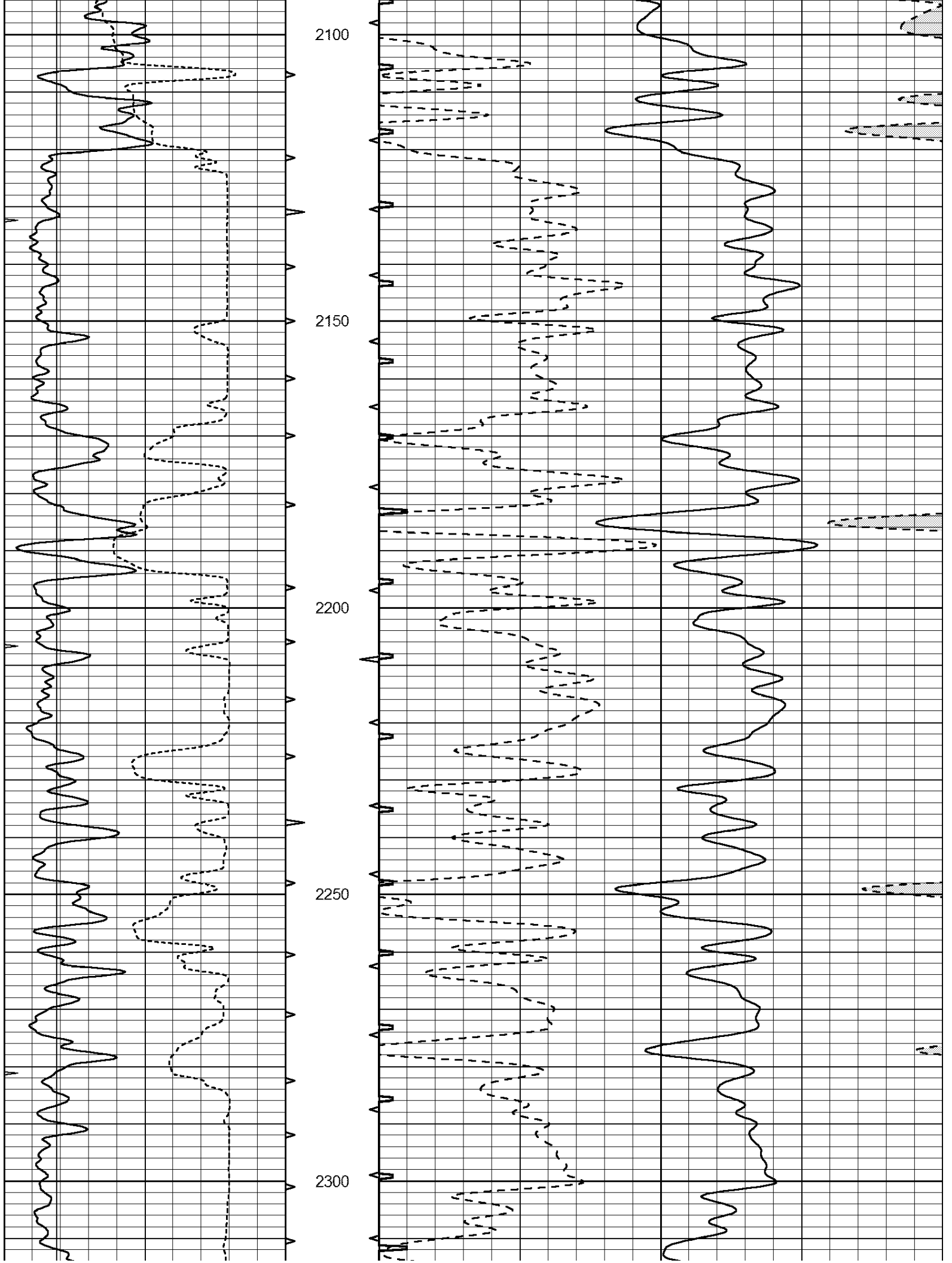
1900

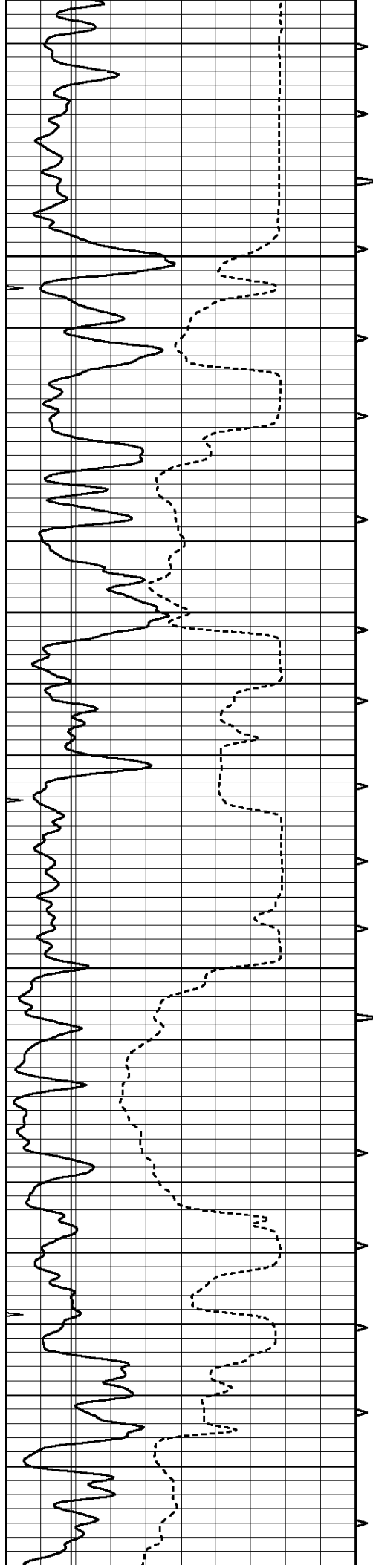
1950

2000

2050





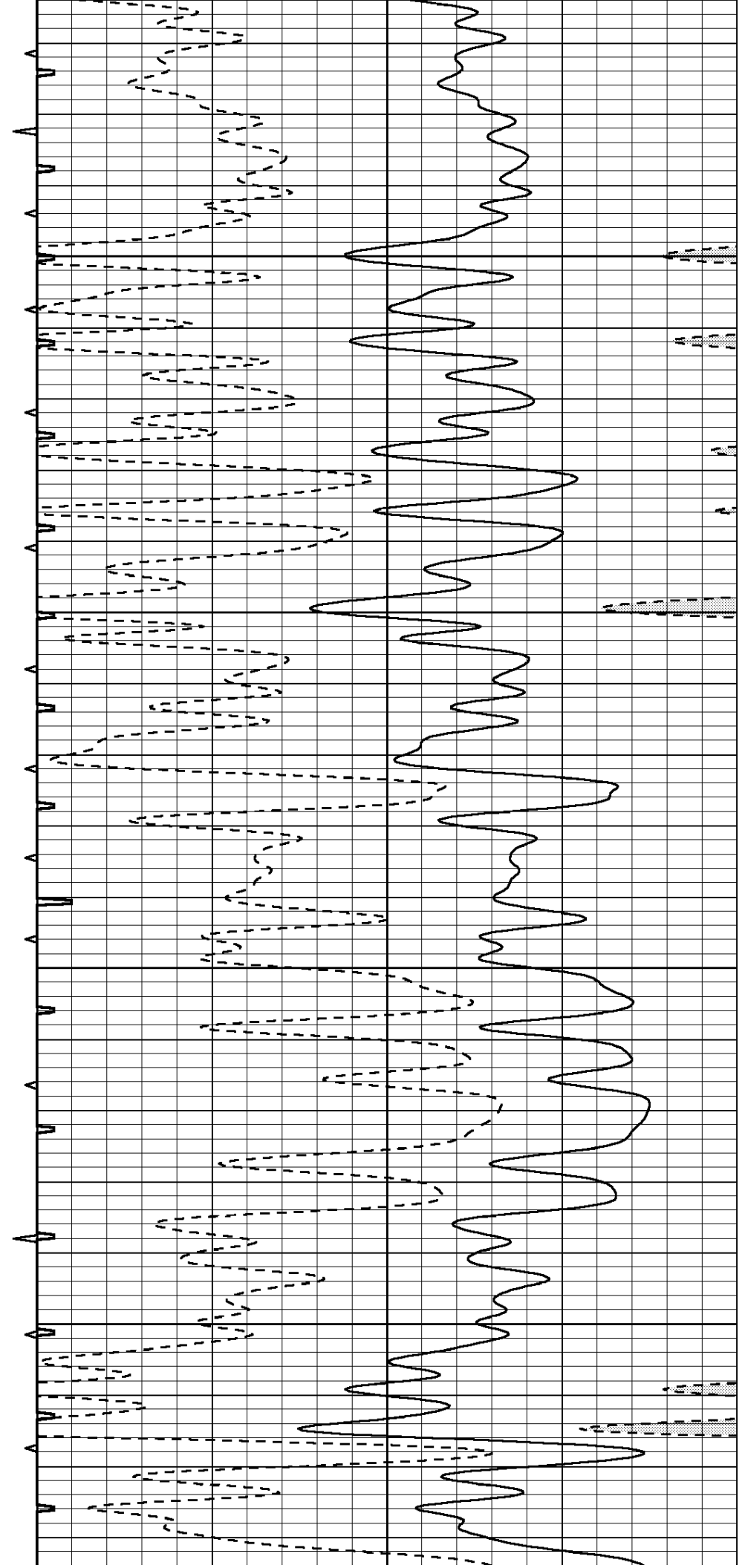


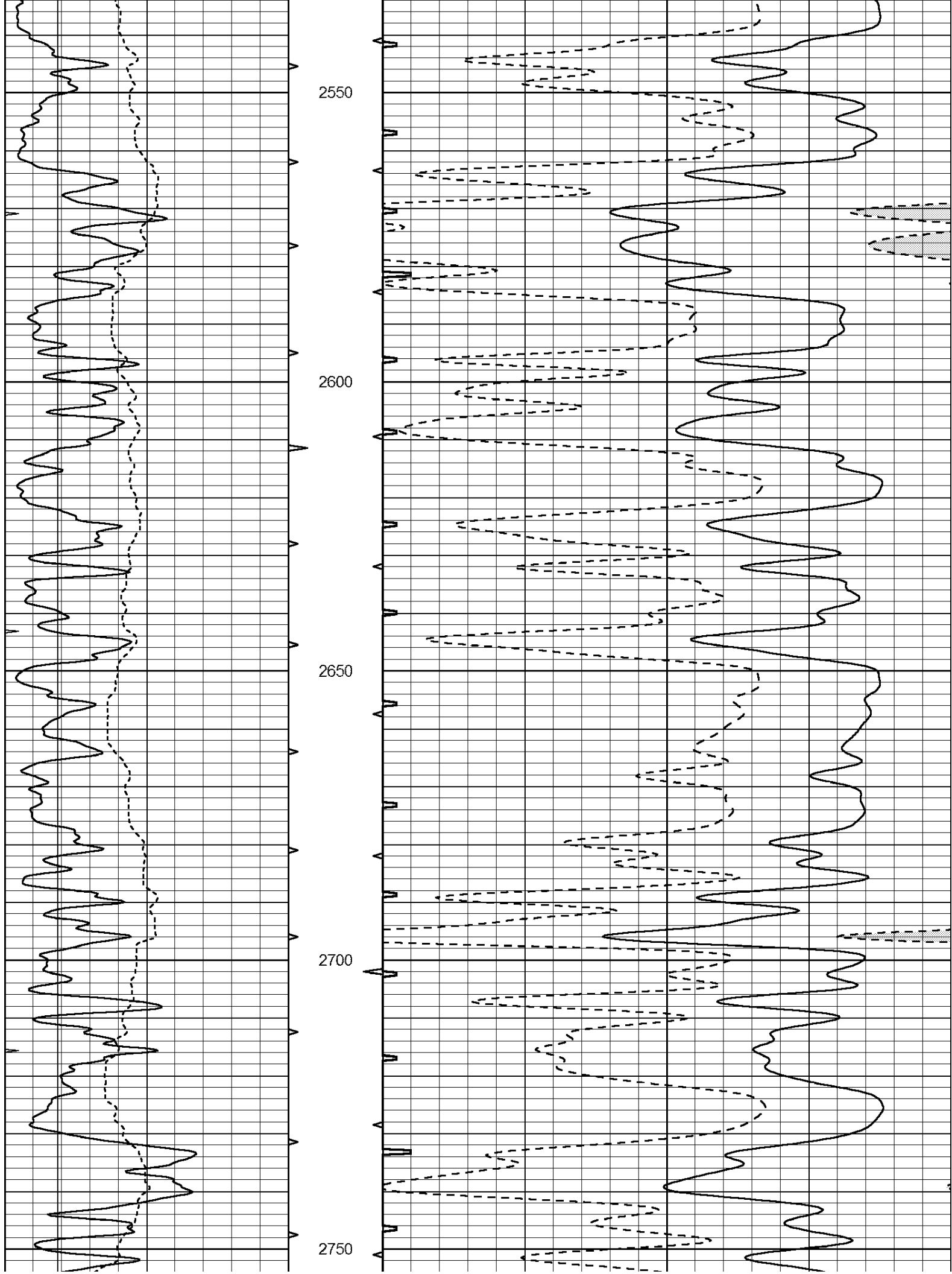
2350

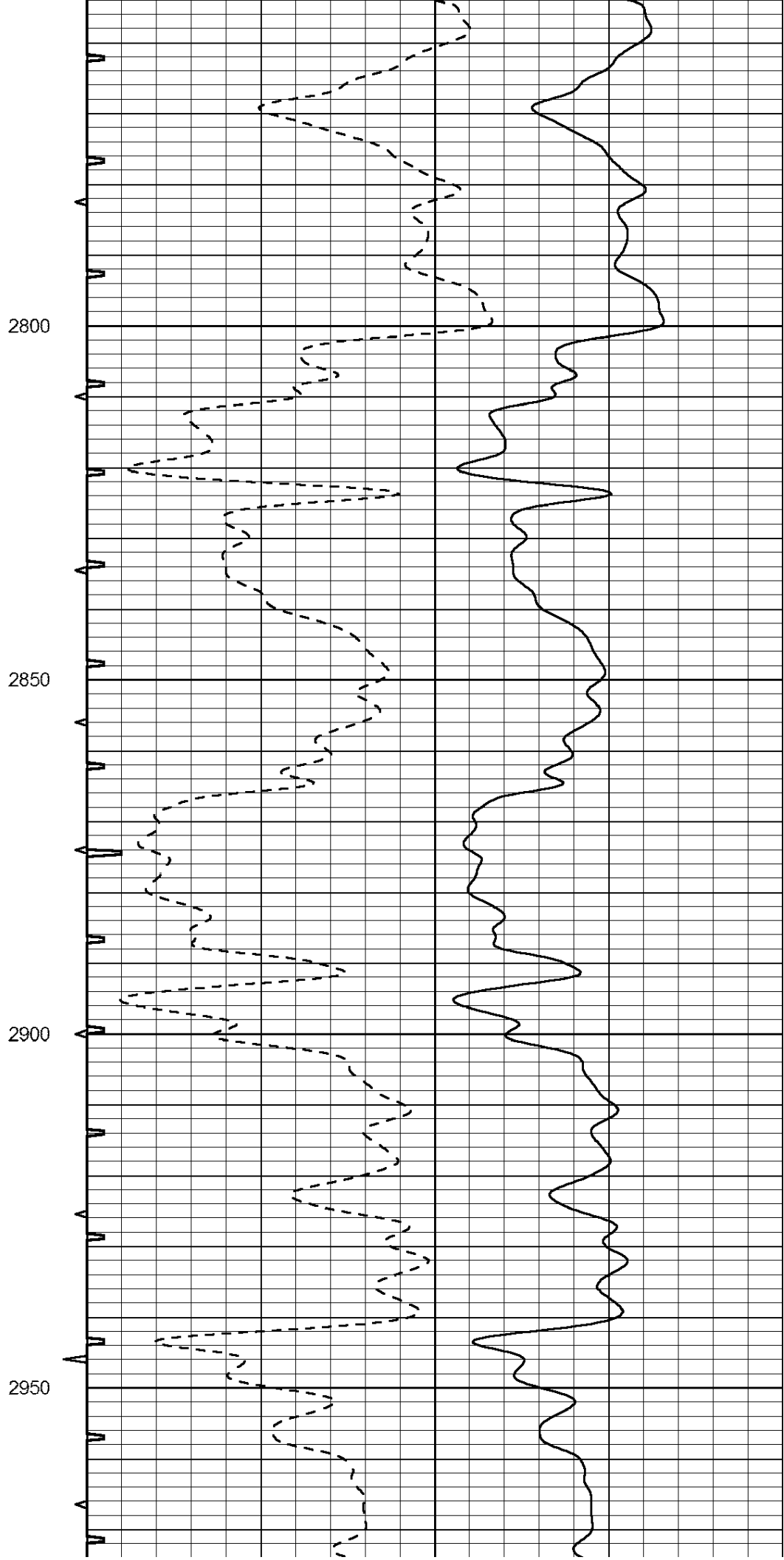
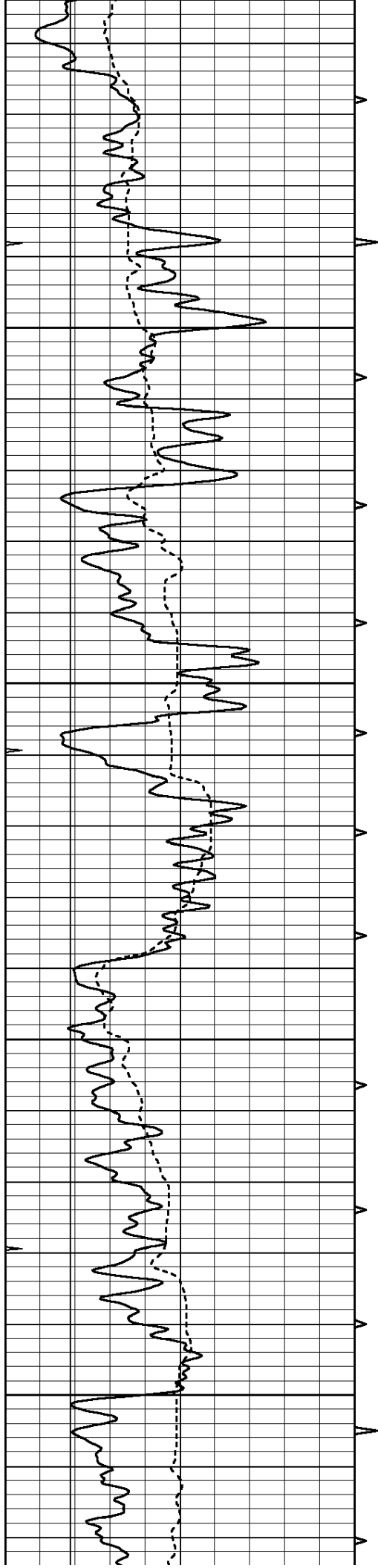
2400

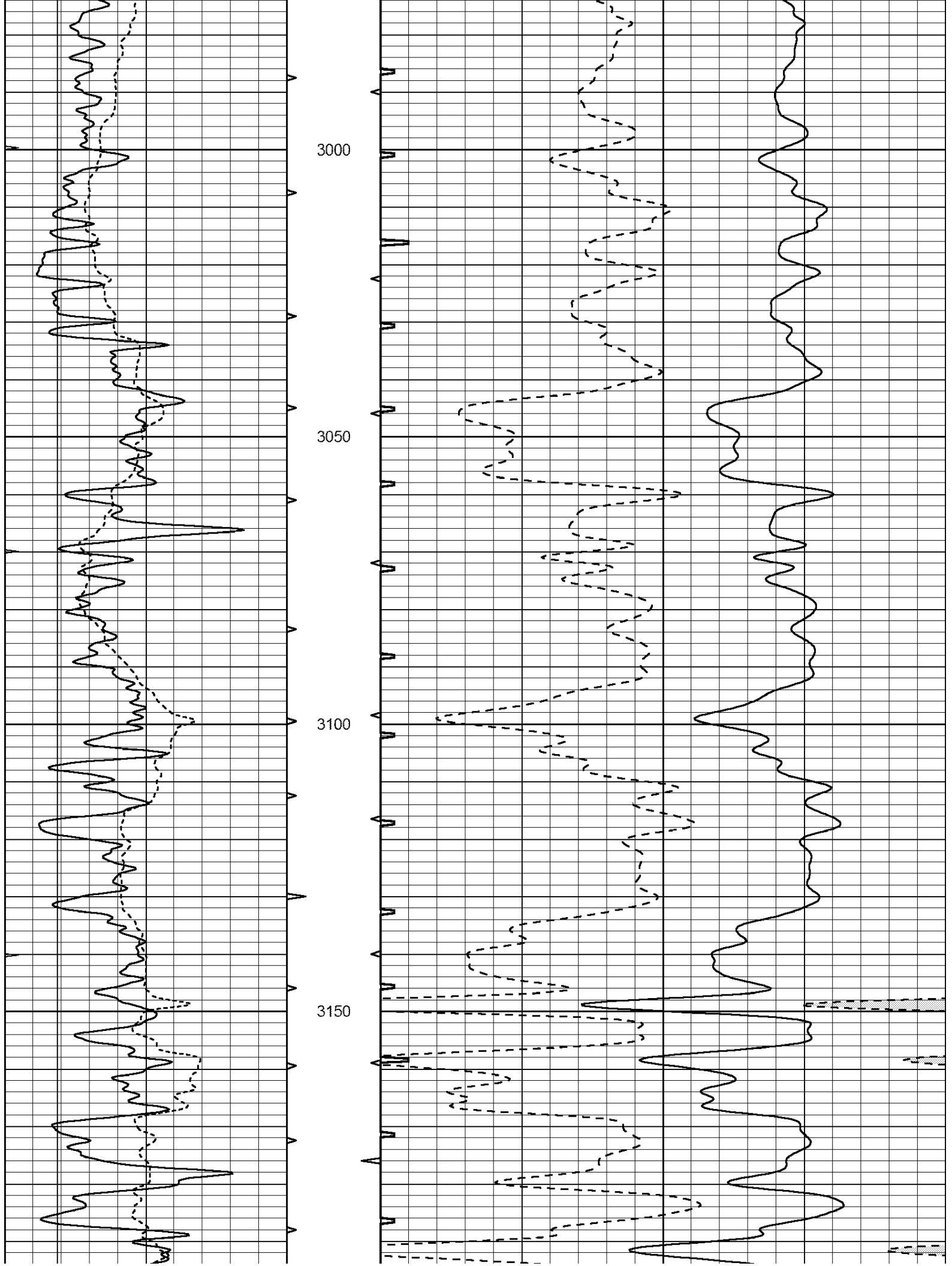
2450

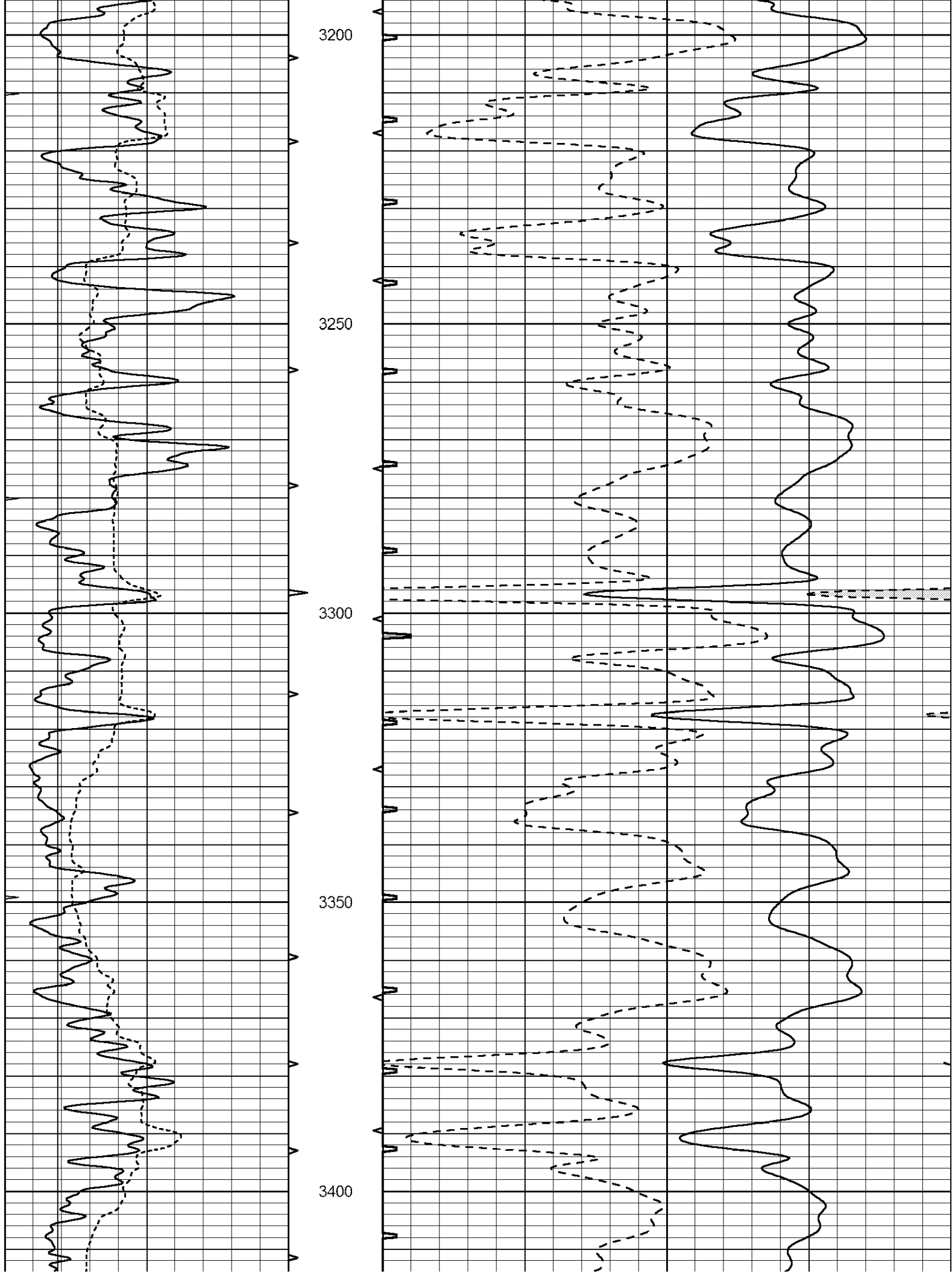
2500

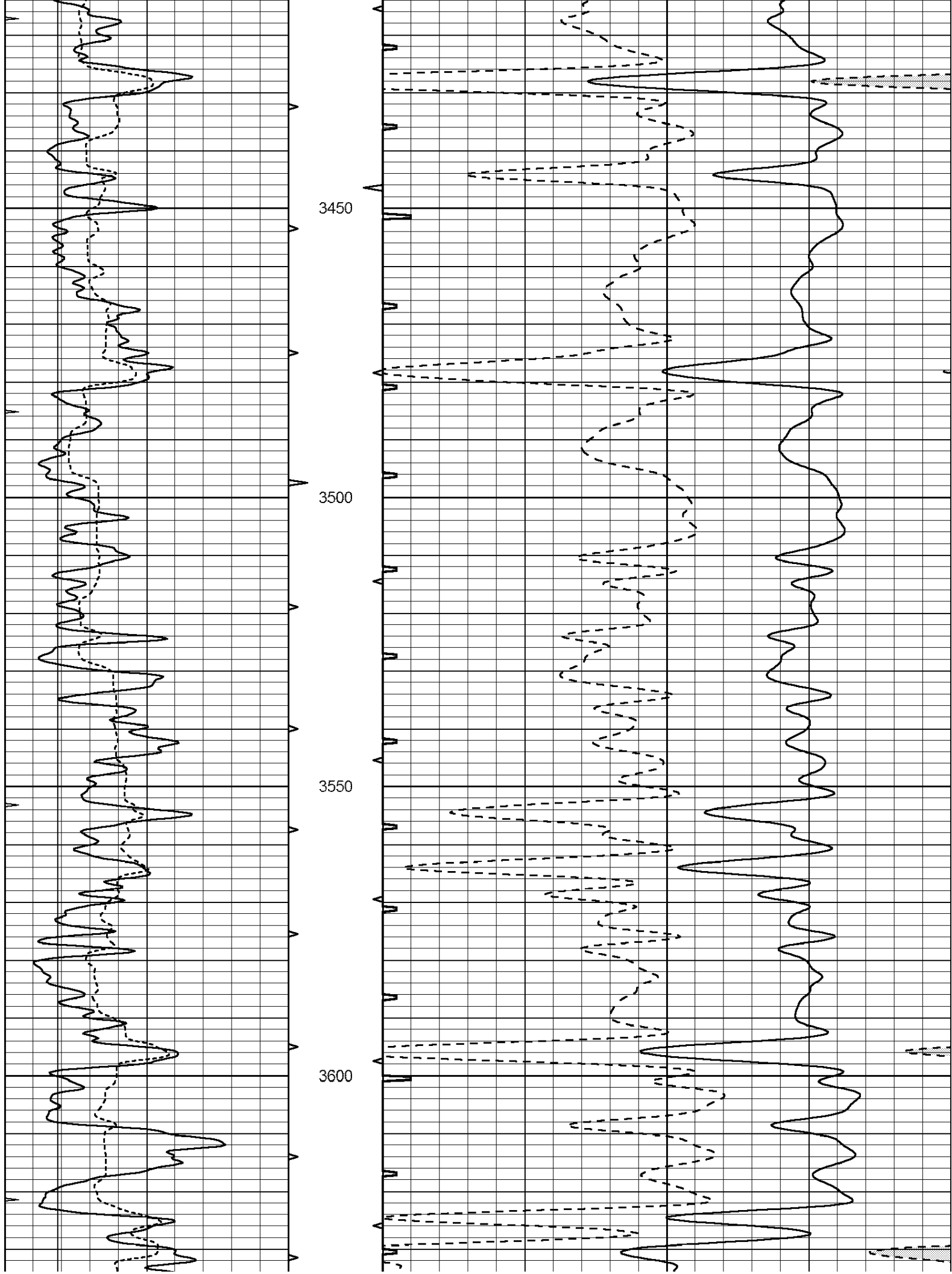


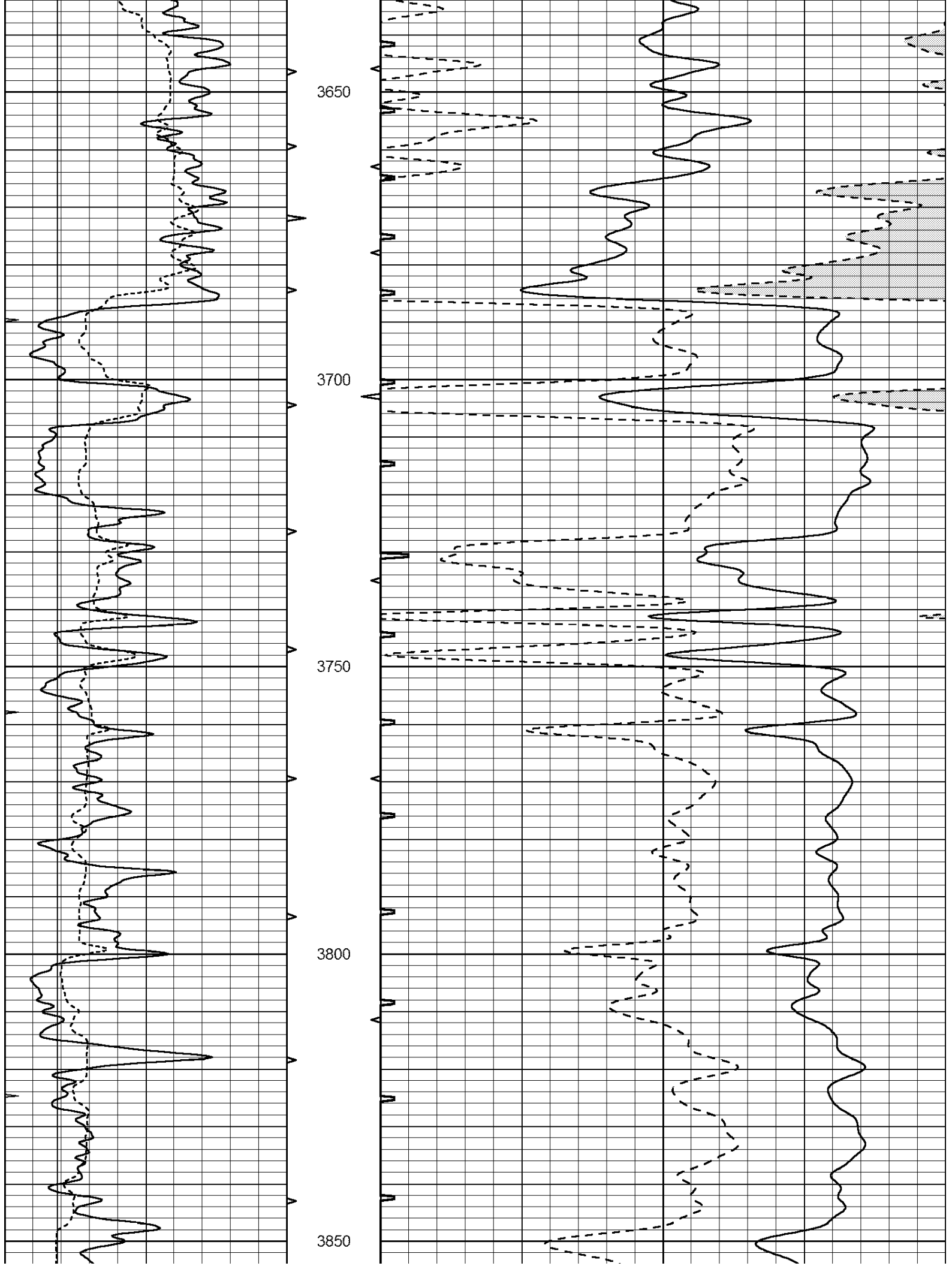


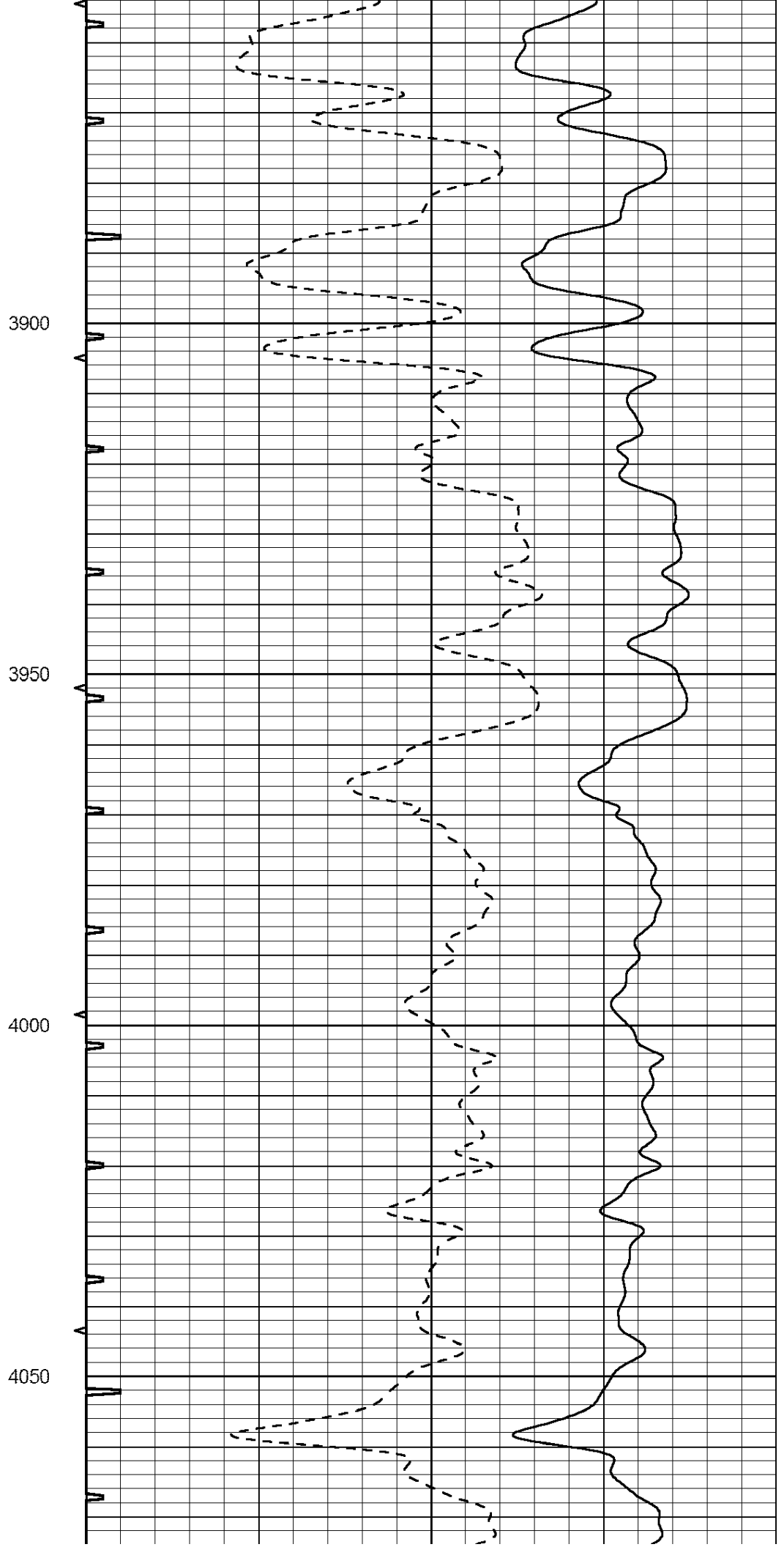
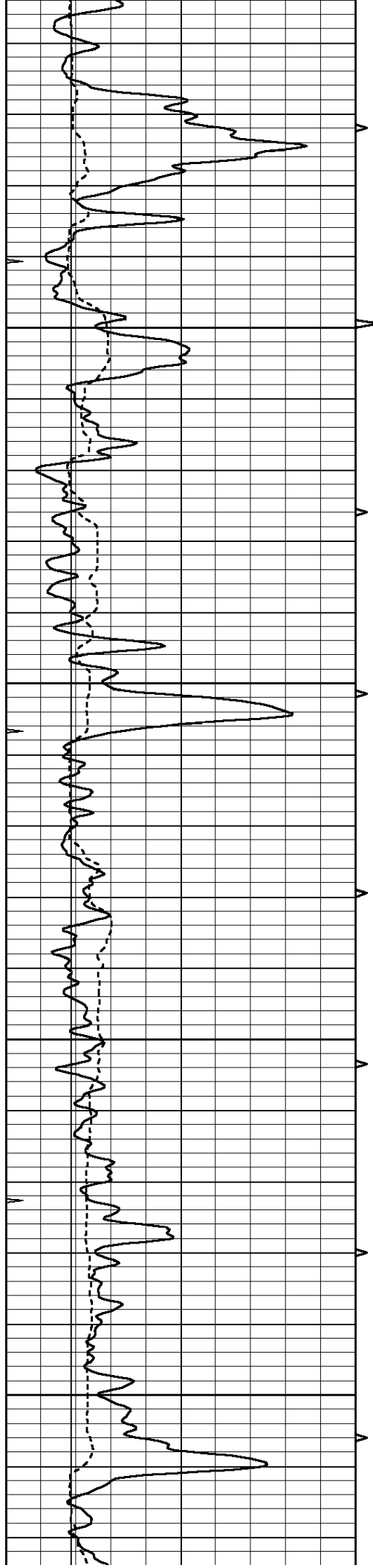


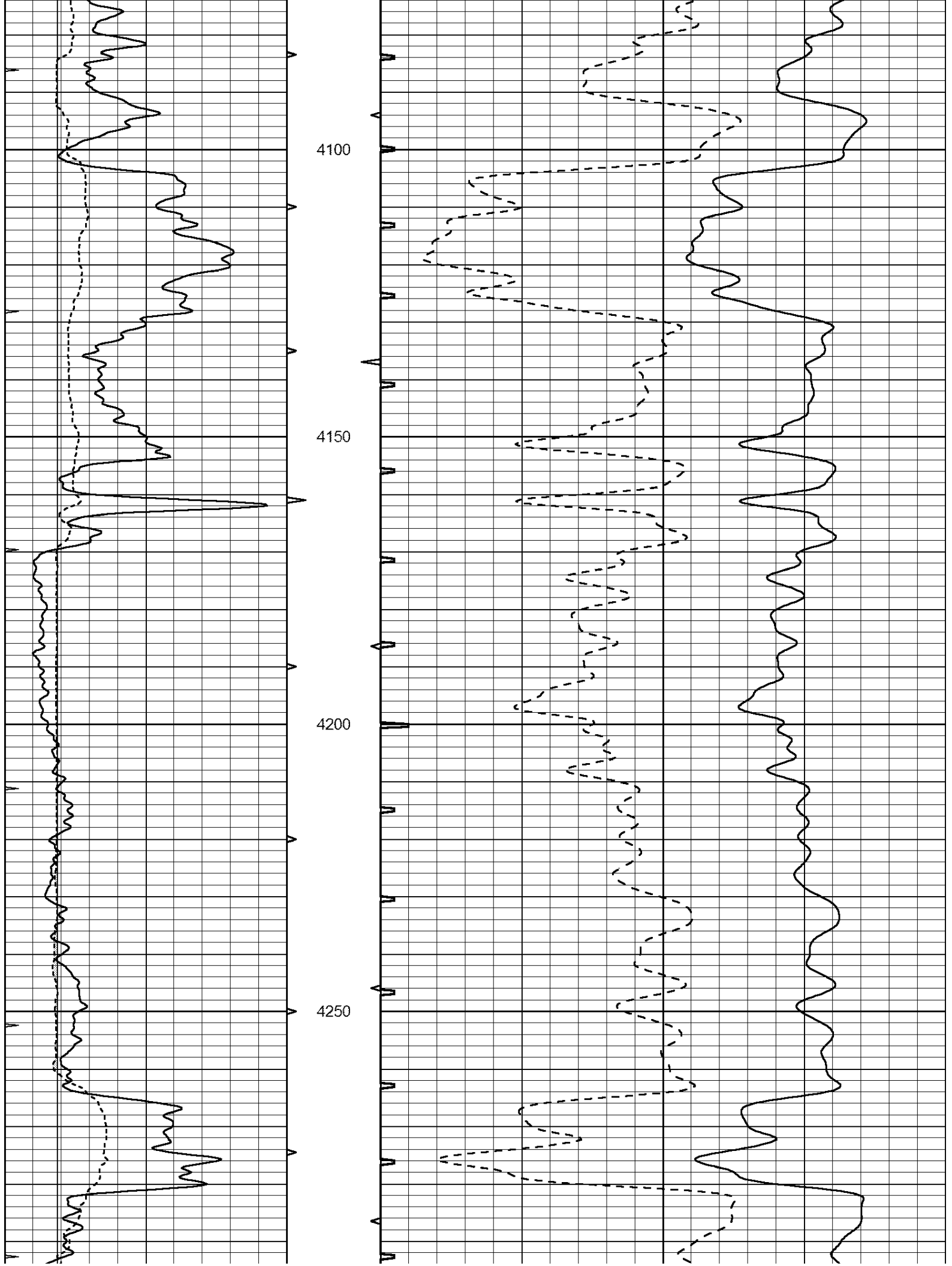


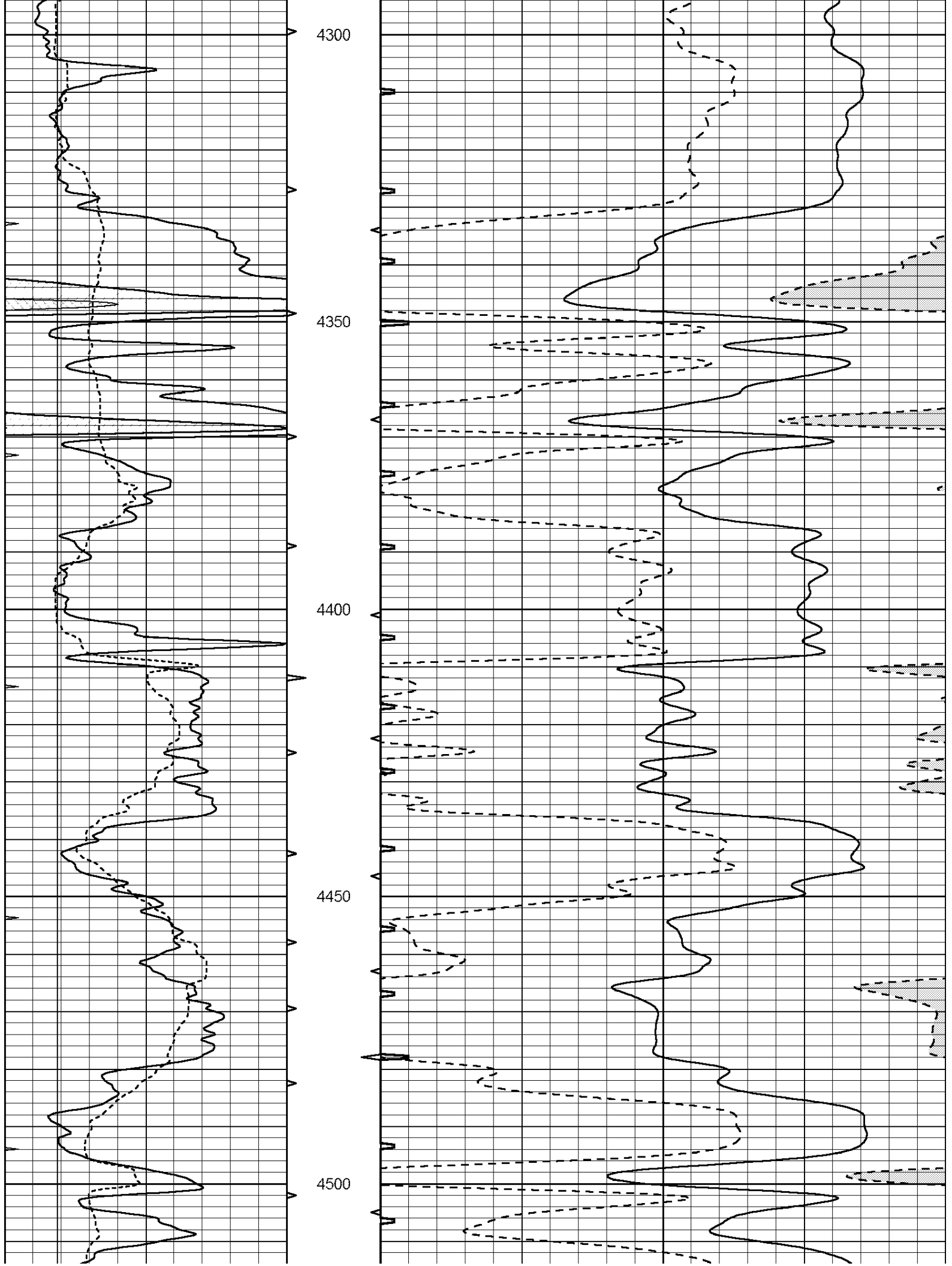


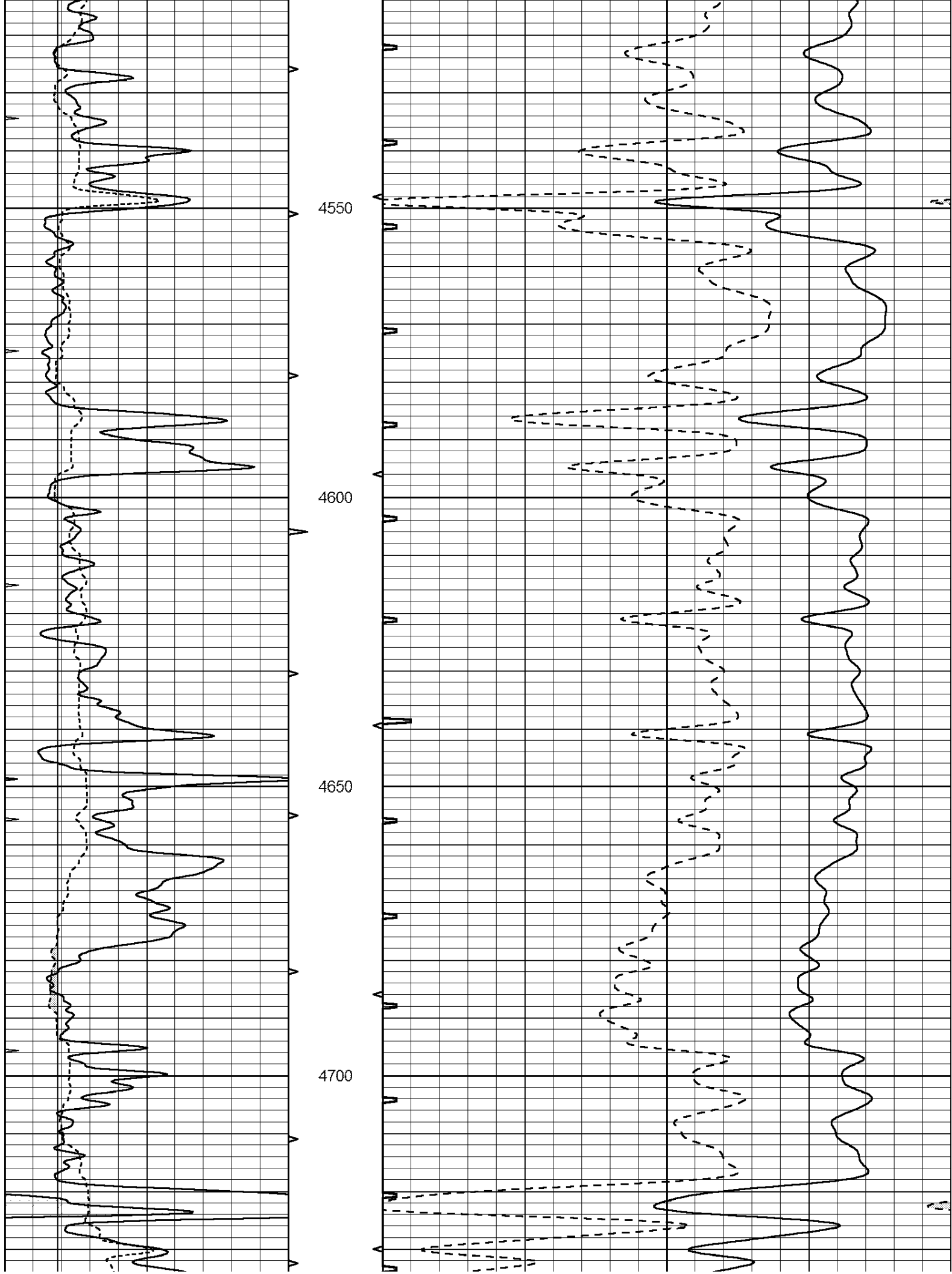


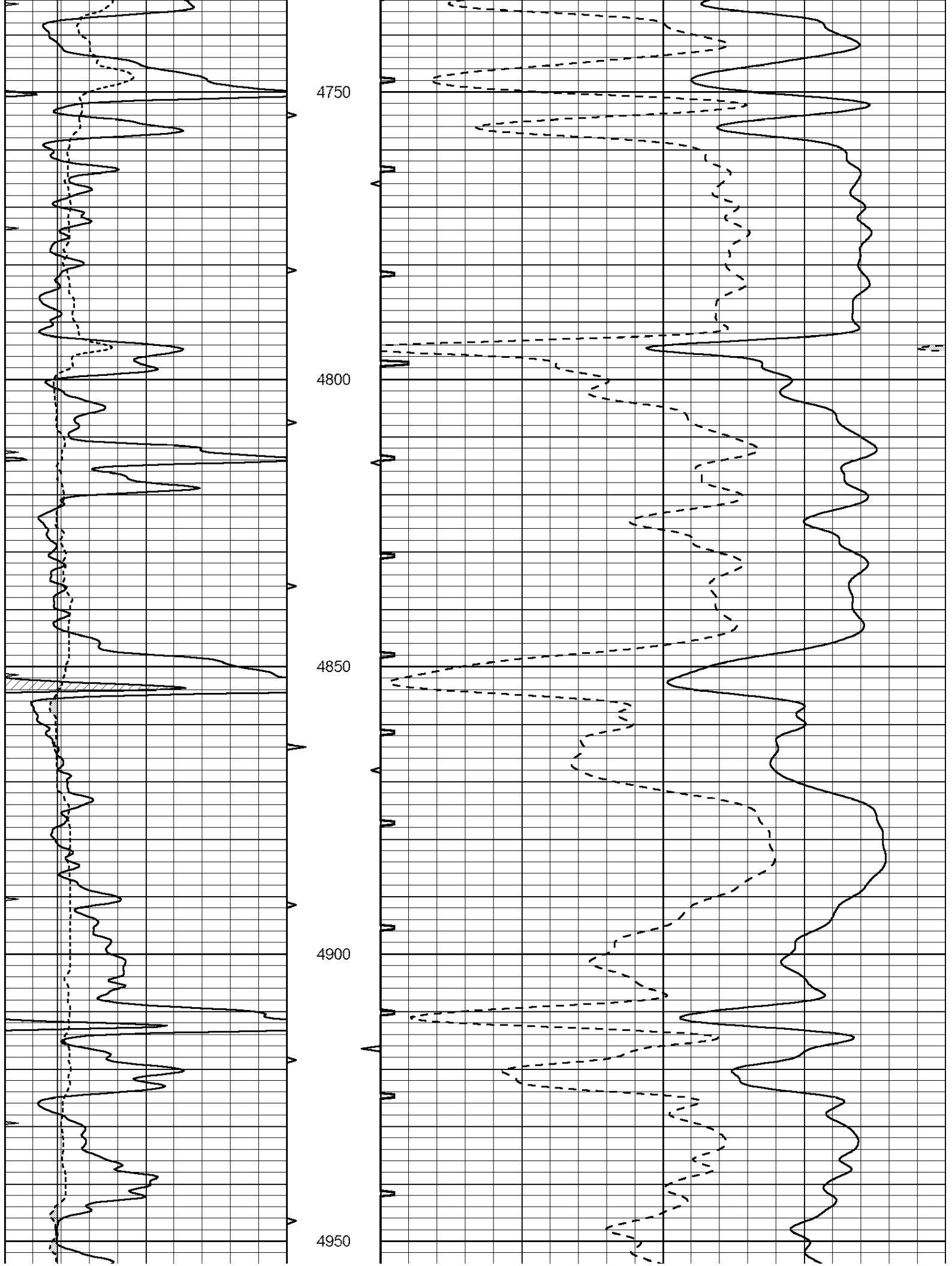


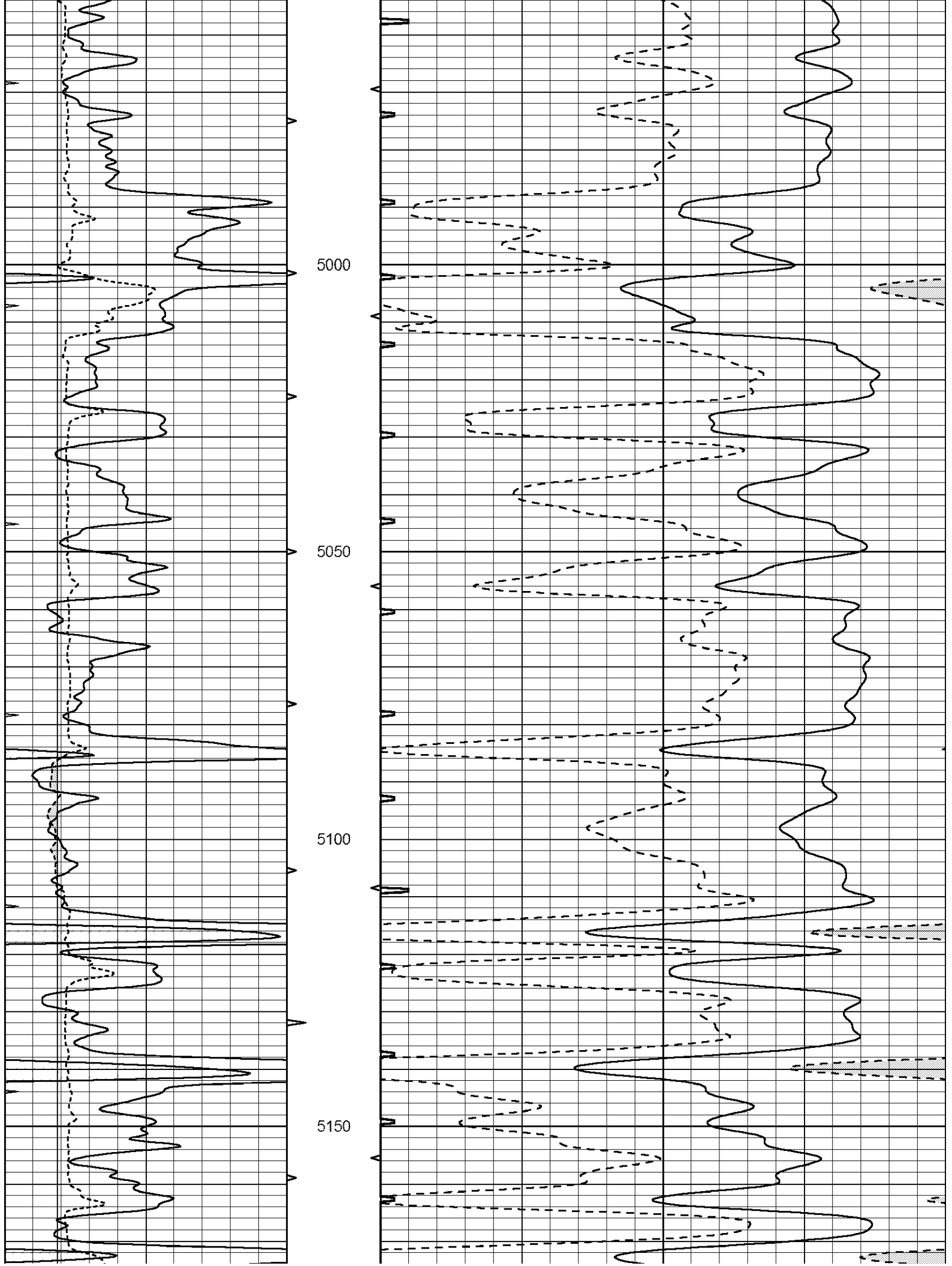


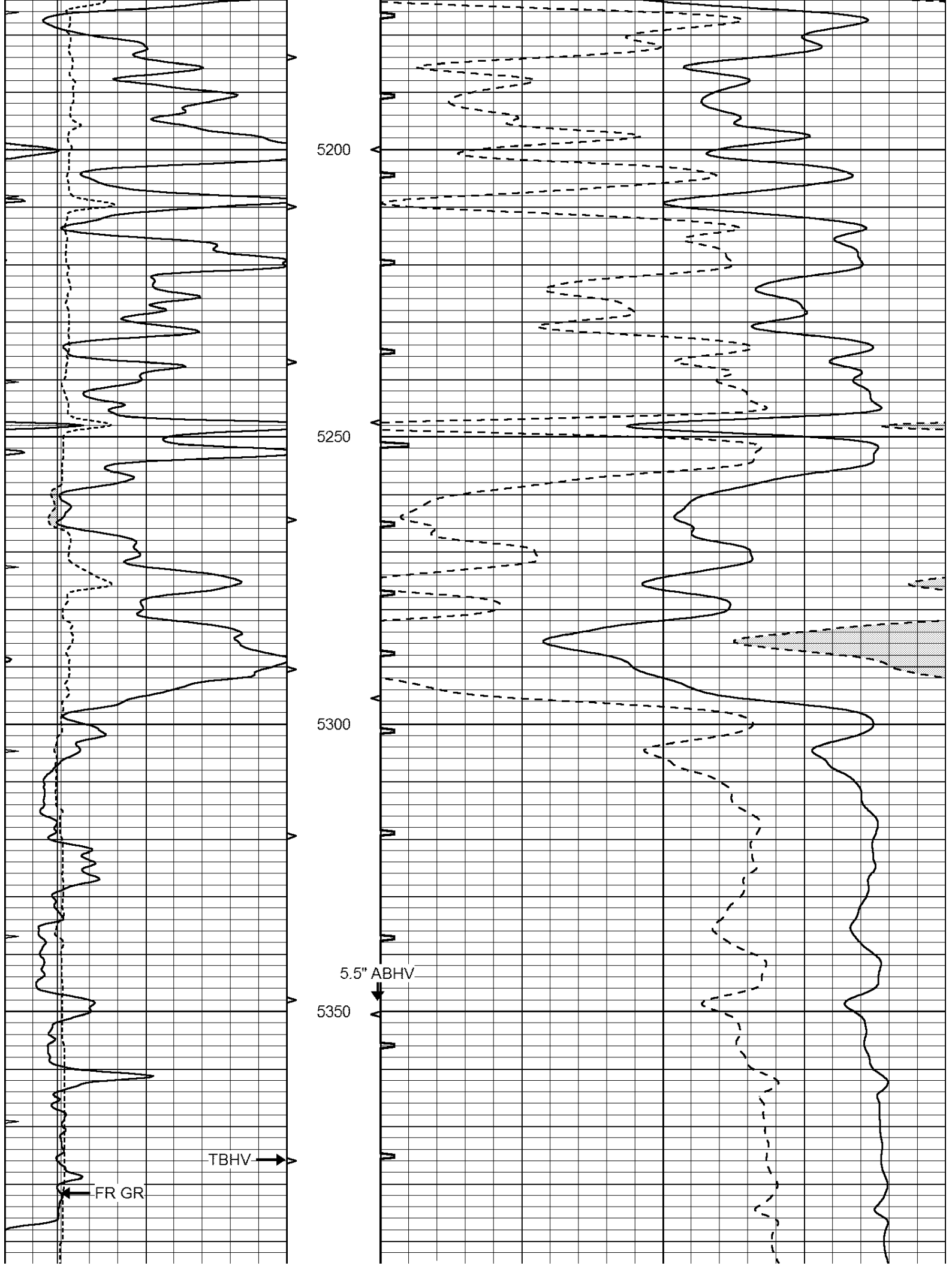


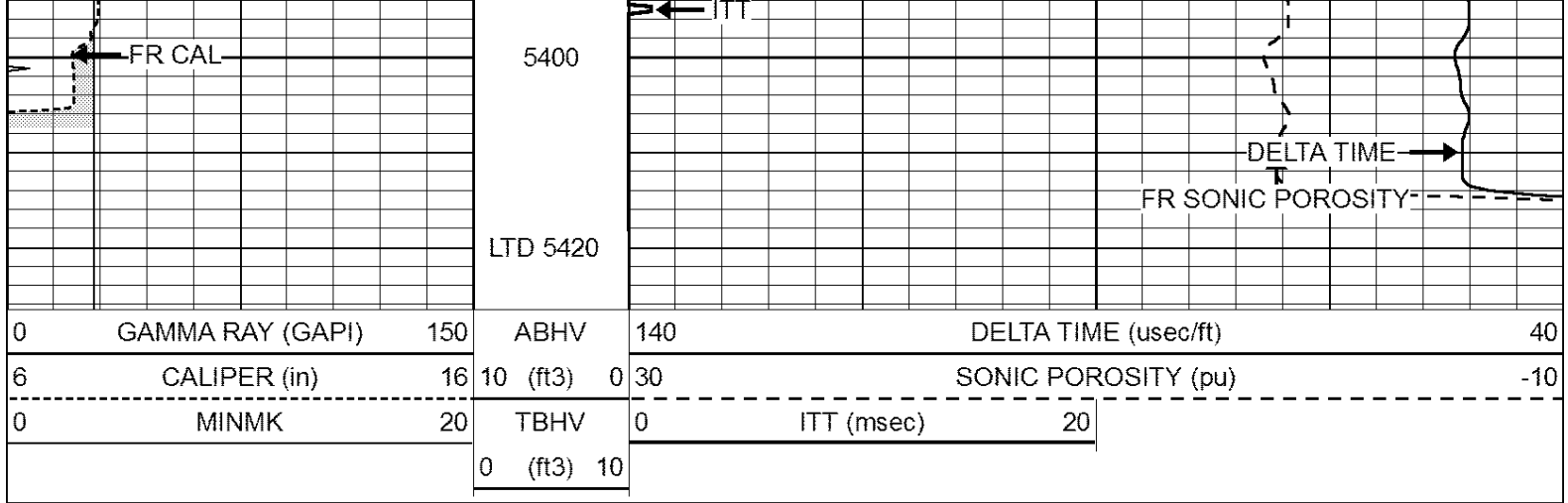








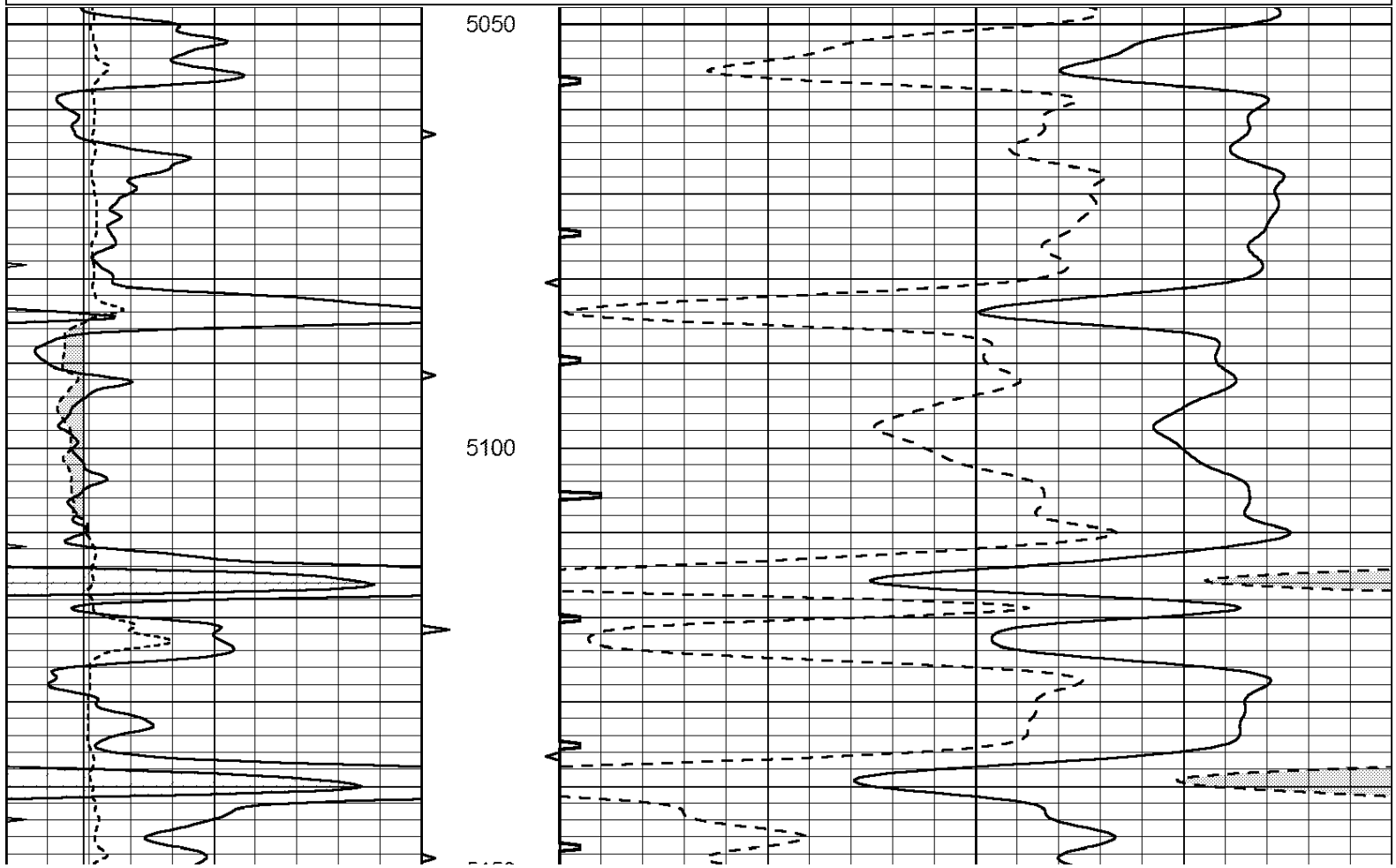
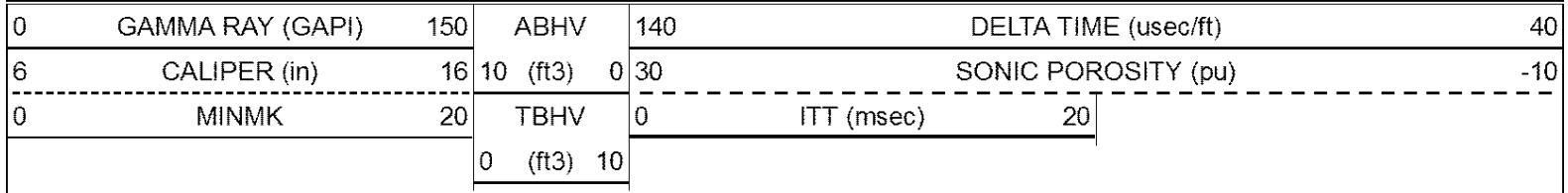


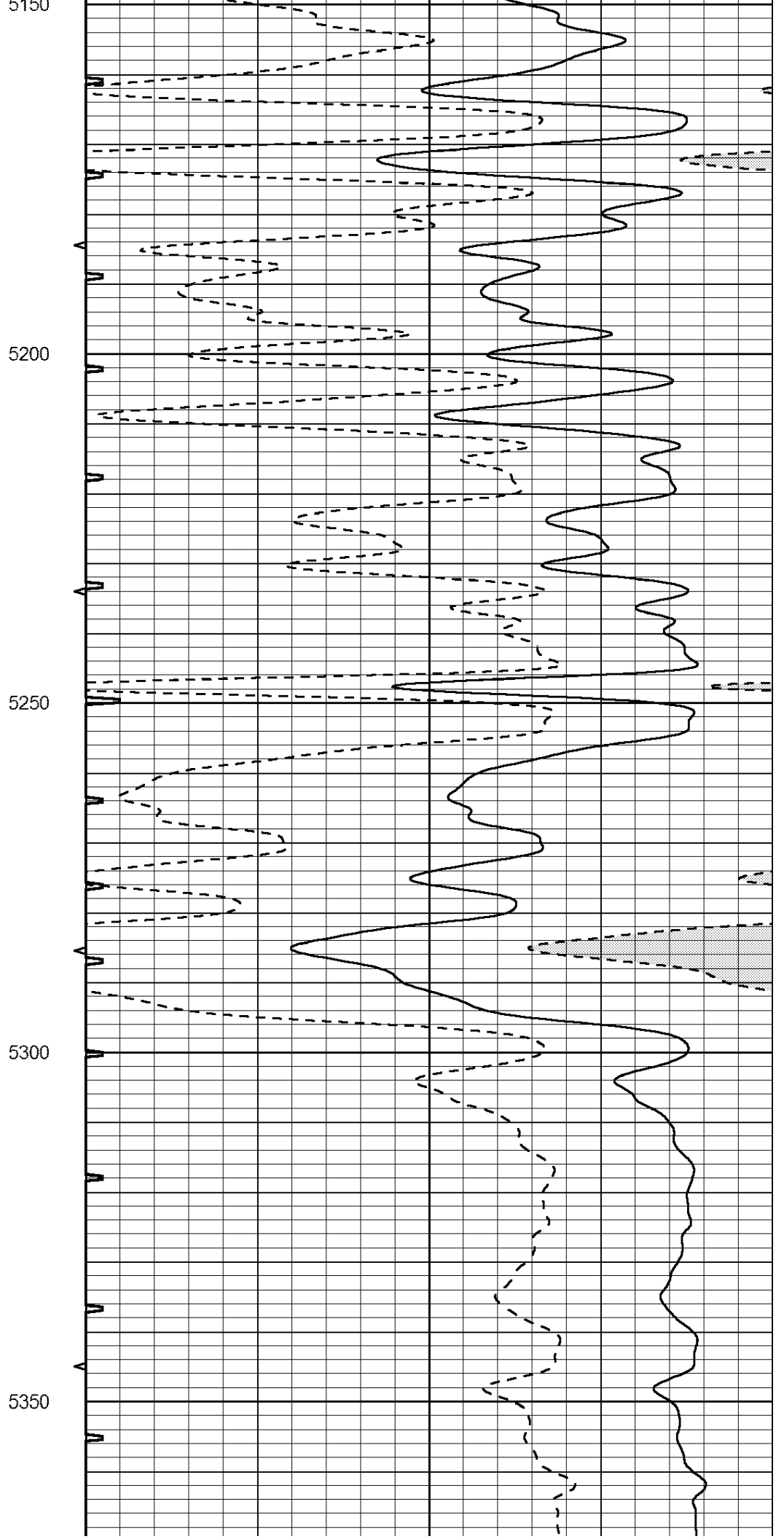
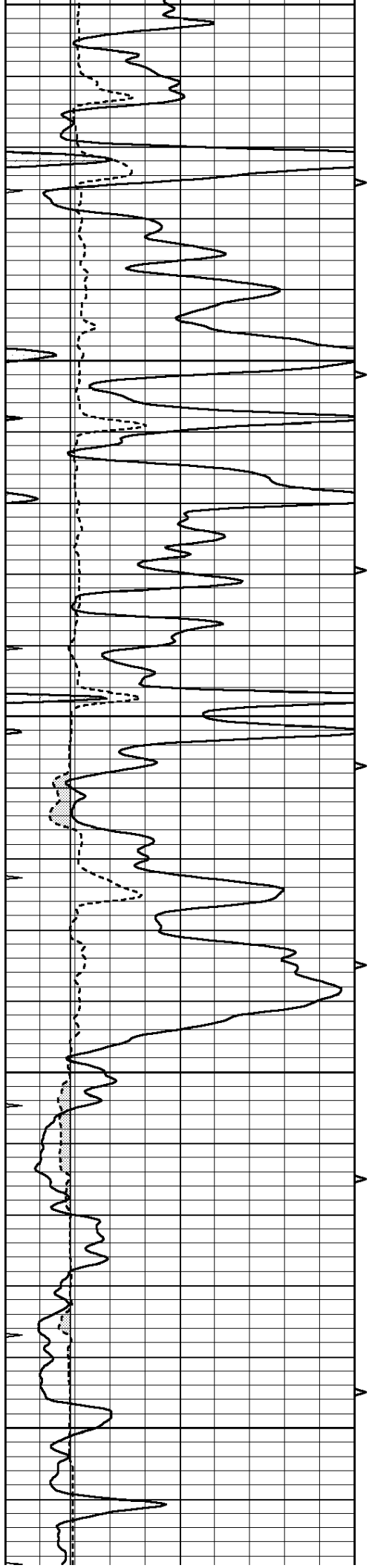



SUPERIOR
Hays,
Kansas

REPEAT SECTION

Database File: 409445pe.db
 Dataset Pathname: pass6.3
 Presentation Format: slt
 Dataset Creation: Thu Aug 02 10:34:50 2012
 Charted by: Depth in Feet scaled 1:240







0	GAMMA RAY (GAPI)	150	ABHV	140	DELTA TIME (usec/ft)	40
6	CALIPER (in)	16	10 (ft3)	0 30	SONIC POROSITY (pu)	-10
0	MINMK	20	TBHV	0	ITT (msec)	20
			0 (ft3)	10		