



**SUPERIOR**  
Hays,  
Kansas

**SONIC**  
LOG

Company VINCENT OIL CORPORATION  
Well ZIMMERMAN #1-8  
Field WILDCAT  
County FORD  
State KANSAS

Company VINCENT OIL CORPORATION  
Well ZIMMERMAN #1-8  
Field WILDCAT  
County FORD State KANSAS

Location: API #: 15-057-20778-0000  
1880' FNL & 330' FWL  
S/2 - NW - SW - NW  
SEC 8 TWP 28S RGE 23W  
Permanent Datum GROUND LEVEL Elevation 2512  
Log Measured From KELLY BUSHING 10' A.G.L.  
Drilling Measured From KELLY BUSHING  
Other Services  
CDL/CDL/PE  
DIL/MEL  
Elevation  
K.B. 2522  
D.F. 2520  
G.L. 2512

Date	1/23/12
Run Number	TWO
Depth Driller	5340
Depth Logger	5340
Bottom Logged Interval	5330
Top Log Interval	500
Casing Driller	8 5/8"@608'
Casing Logger	608
Bit Size	7 7/8"
Type Fluid in Hole	CHEMICAL MUD
Density / Viscosity	8.8/5.1
pH / Fluid Loss	9.5/7.2
Source of Sample	FLOWLINE
Rm @ Meas. Temp	.420@86F
Rmt @ Meas. Temp	.315@86F
Rmc @ Meas. Temp	.504@86F
Source of Rmf / Rmc	MEASUREMENT
Rm @ BHT	.282@128F
Time Circulation Stopped	5.5 HOURS
Time Logger on Bottom	1:30 P.M.
Maximum Recorded Temperature	128F
Equipment Number	4010
Location	HAYS, KANSAS
Recorded By	JEFF LUEBBERS
Witnessed By	JIM HALL
	TOM DUDGEON

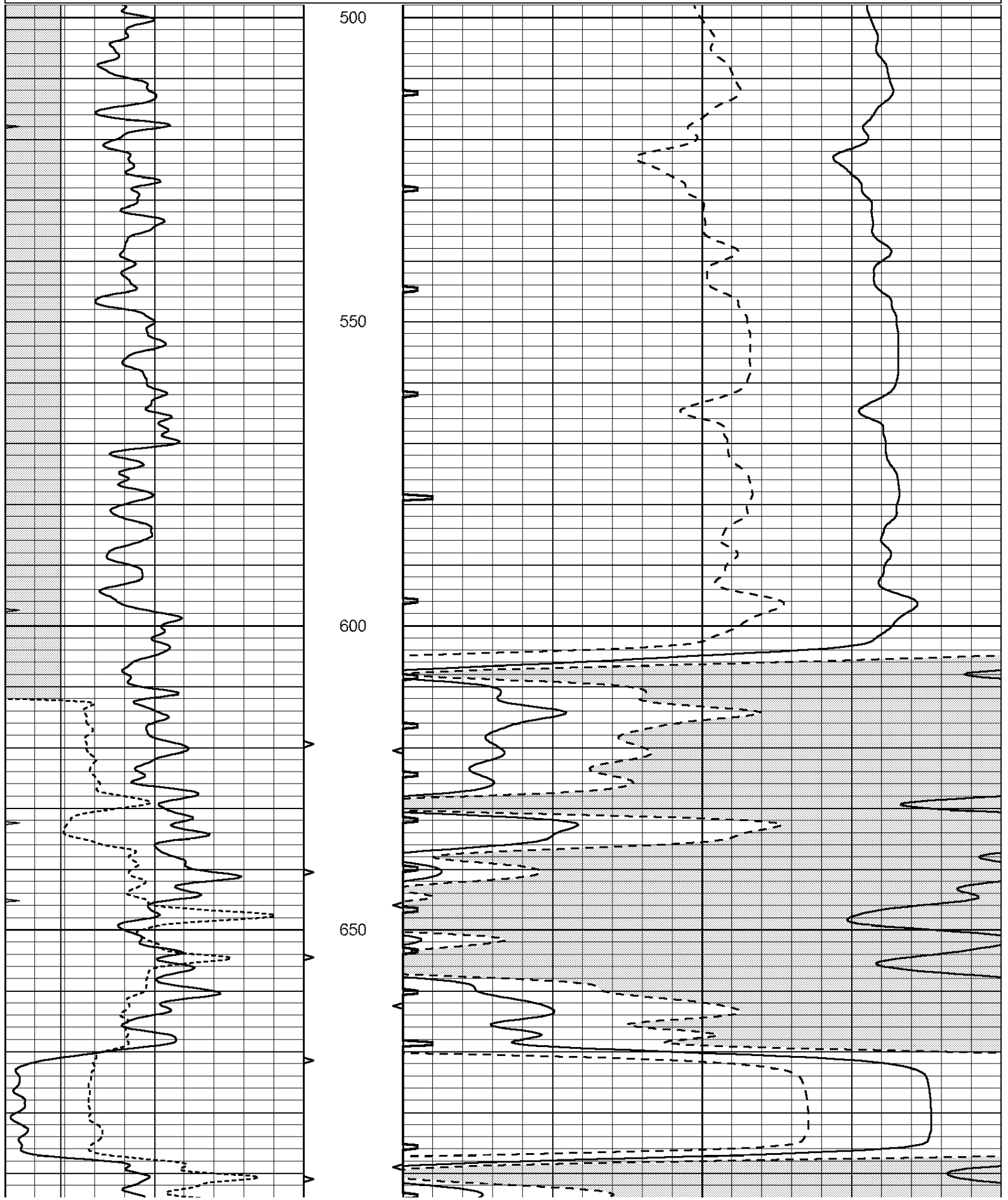
<<< Fold Here >>>

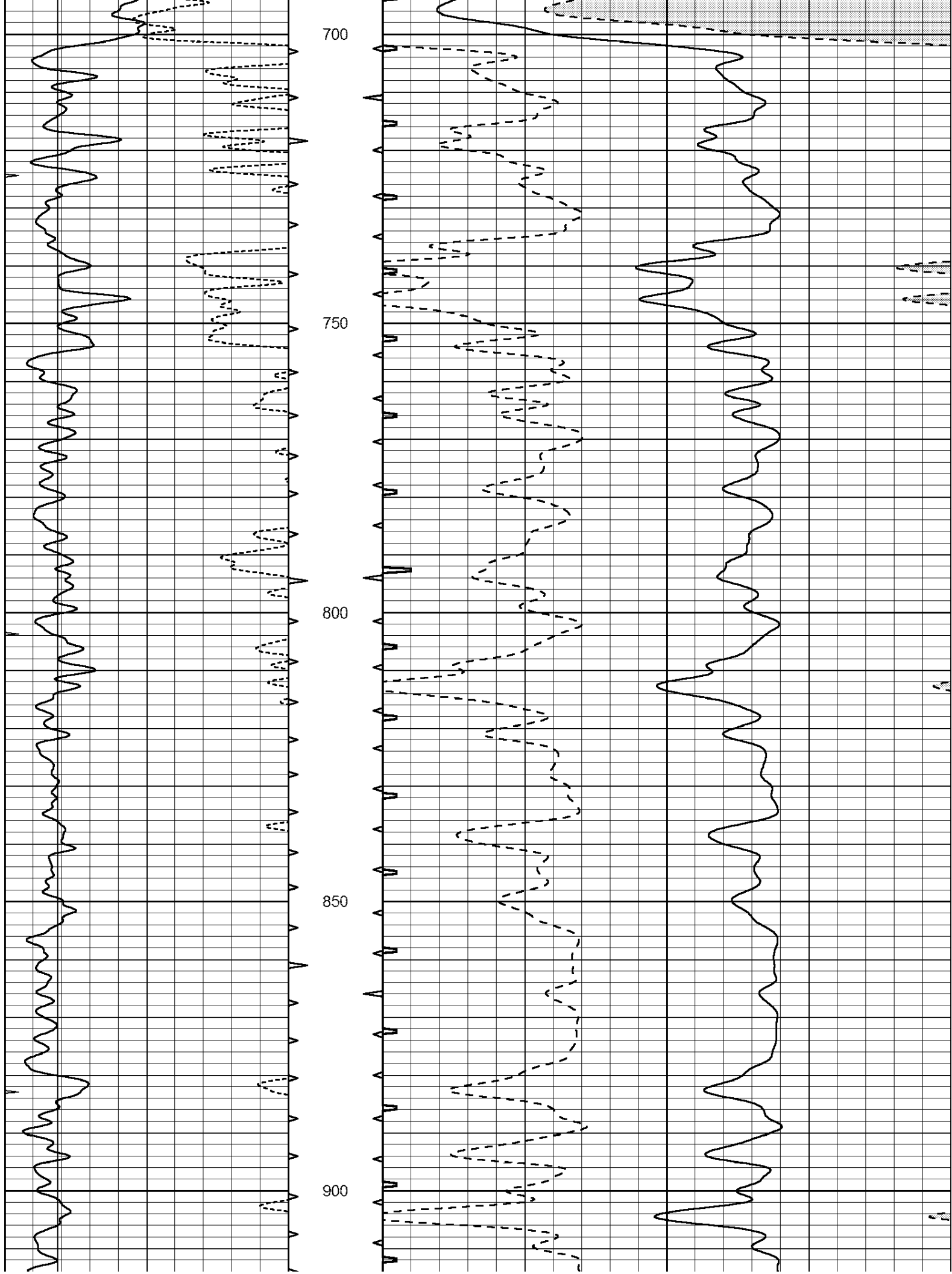
All interpretations are opinions based on inferences from electrical or other measurements and we cannot and do not guarantee the accuracy or correctness of any interpretation, and we shall not, except in the case of gross or willful negligence on our part, be liable or responsible for any loss, costs, damages, or expenses incurred or sustained by anyone resulting from any interpretation made by any of our officers, agents or employees. These interpretations are also subject to our general terms and conditions set out in our current Price Schedule.

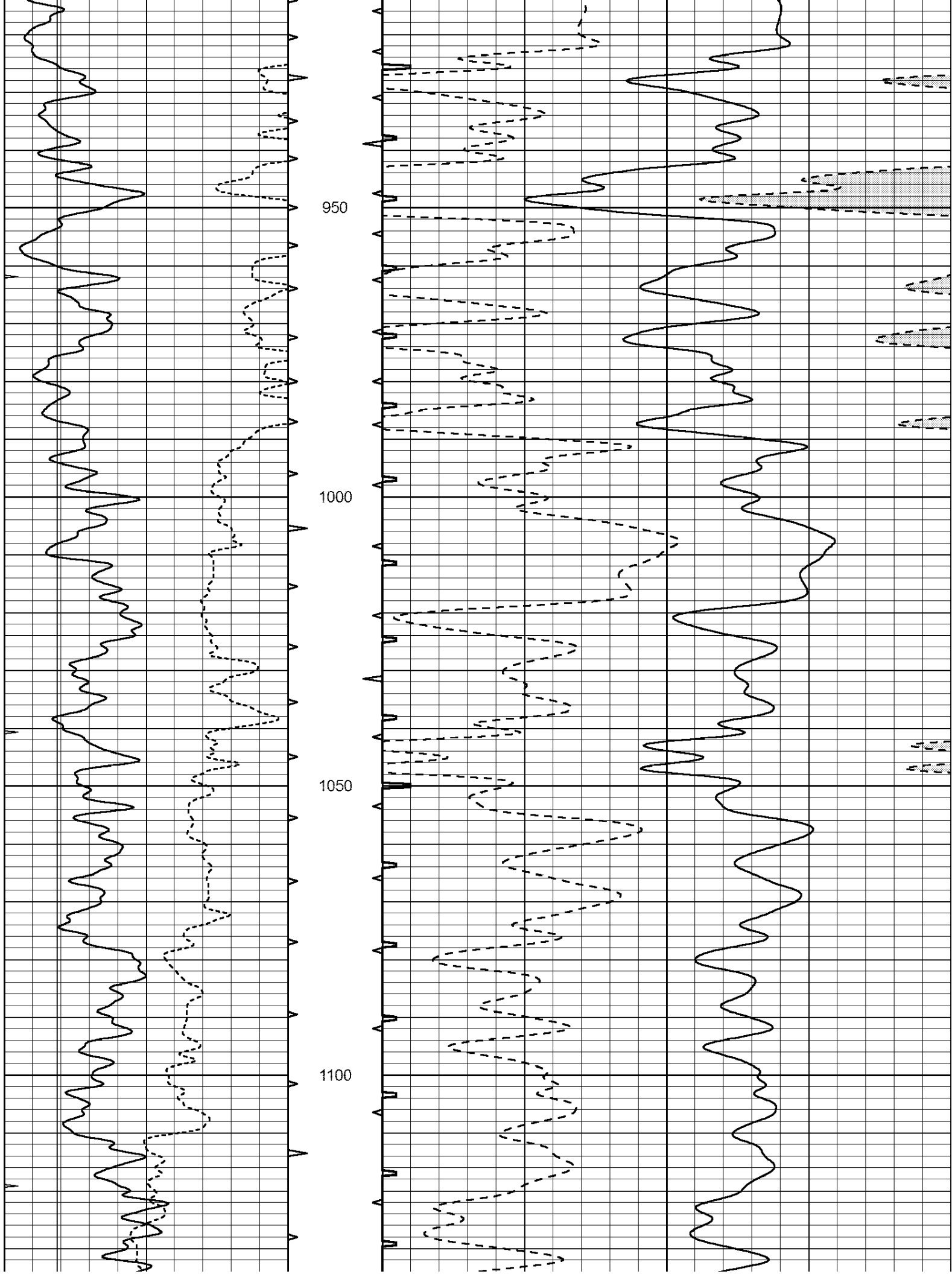
**Comments**

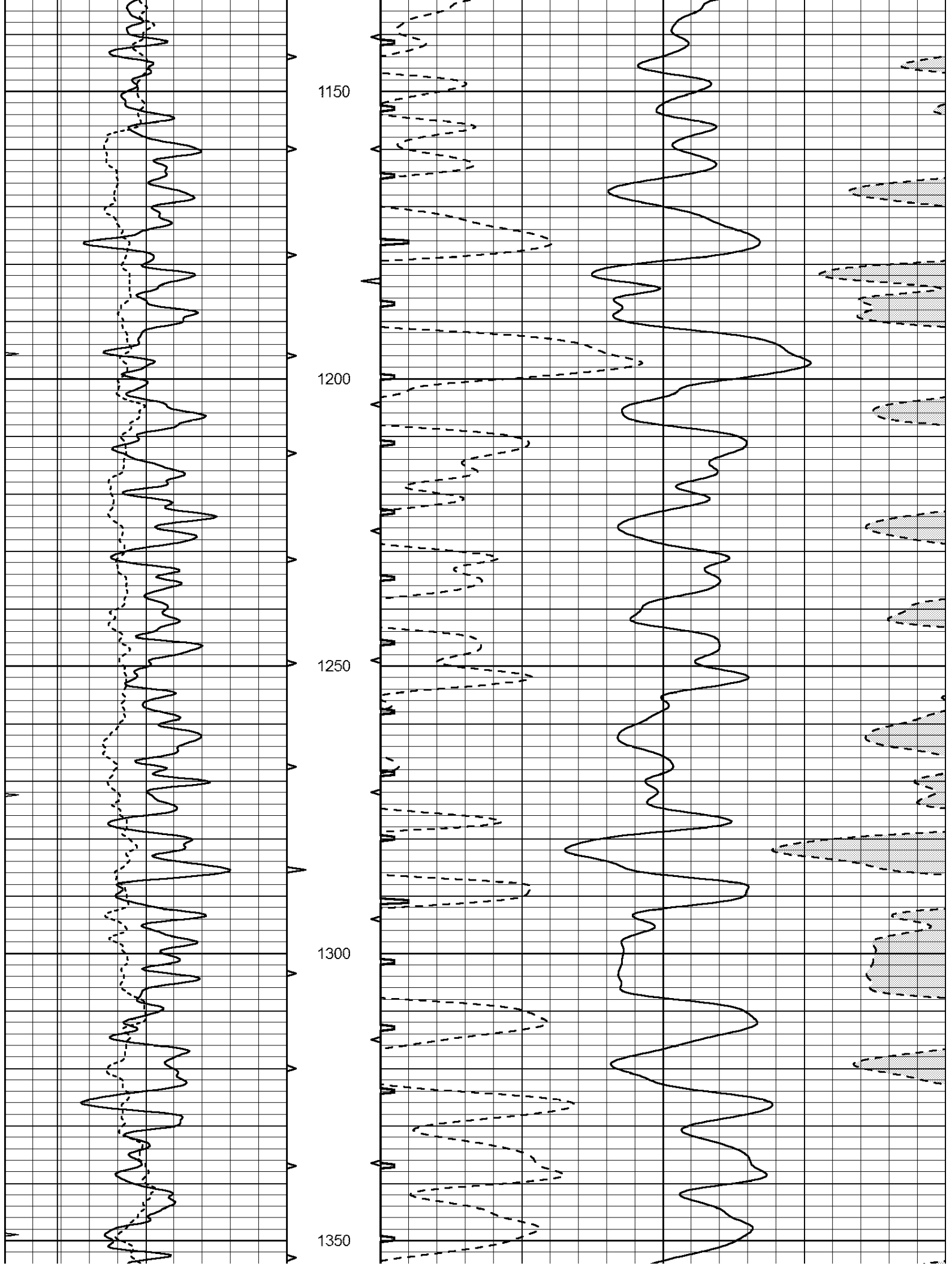
THANK YOU FOR USING SUPERIOR WELL SERVICE HAYS, KANSAS (785) 628-6395  
DIRECTIONS  
FORD, KS. N. ON HWY 400 TO "SADDLE RD.", 5W. TO "RD. 120", 1S., 1W., 1/2 S. INTO ACROSS FROM  
ABANDONED FARM

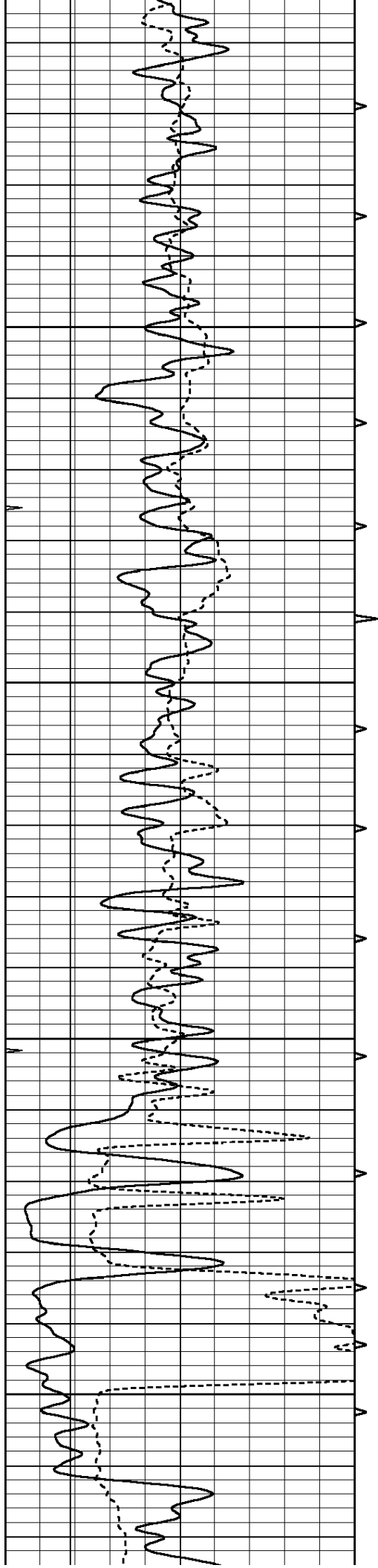
0	GAMMA RAY (GAPI)	150	ABHV	140	DELTA TIME (usec/ft)	40
6	CALIPER (in)	16	10 (ft3) 0	30	SONIC POROSITY (pu)	-10
0	MINMK	20	TBHV	0	ITT (msec)	20
			0 (ft3) 10			









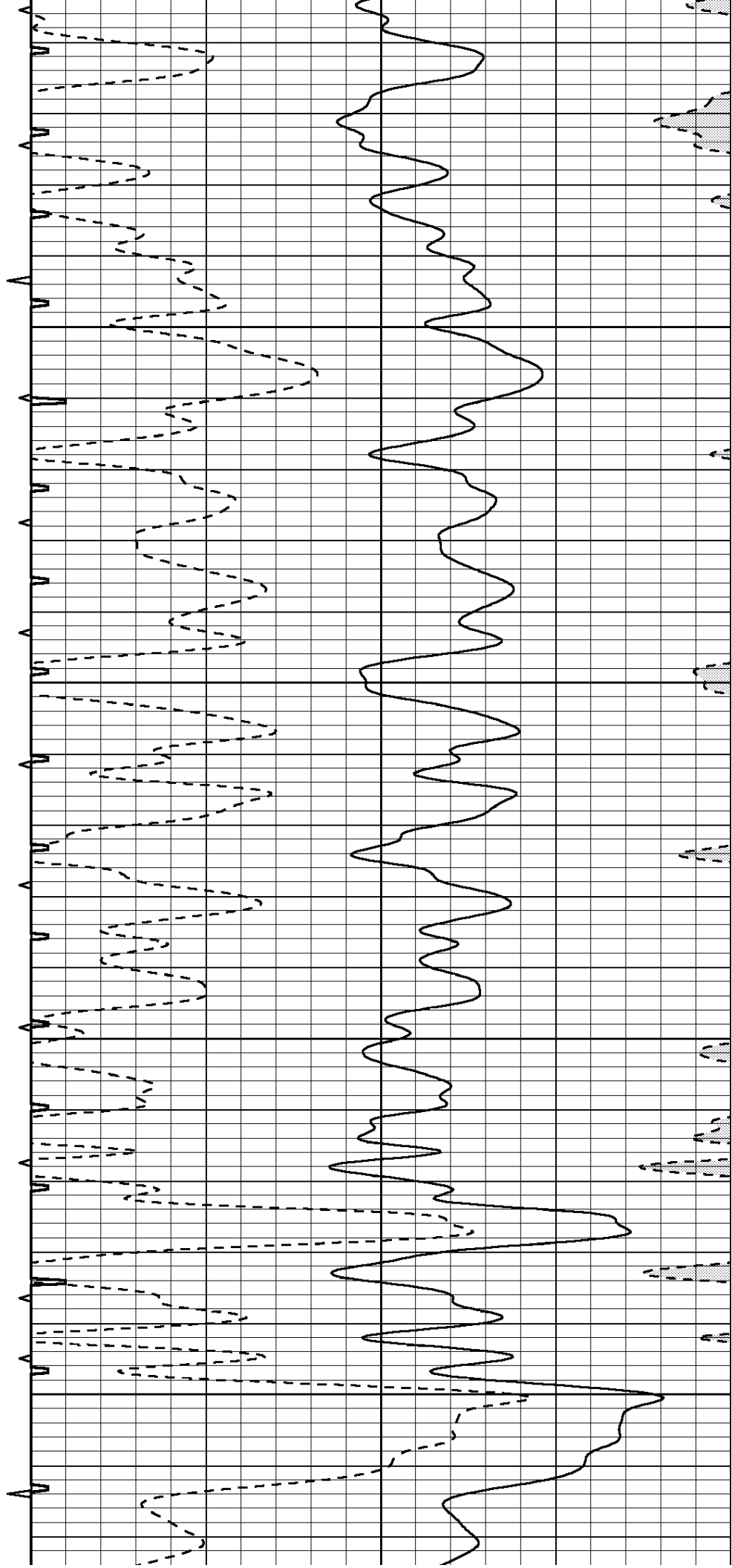


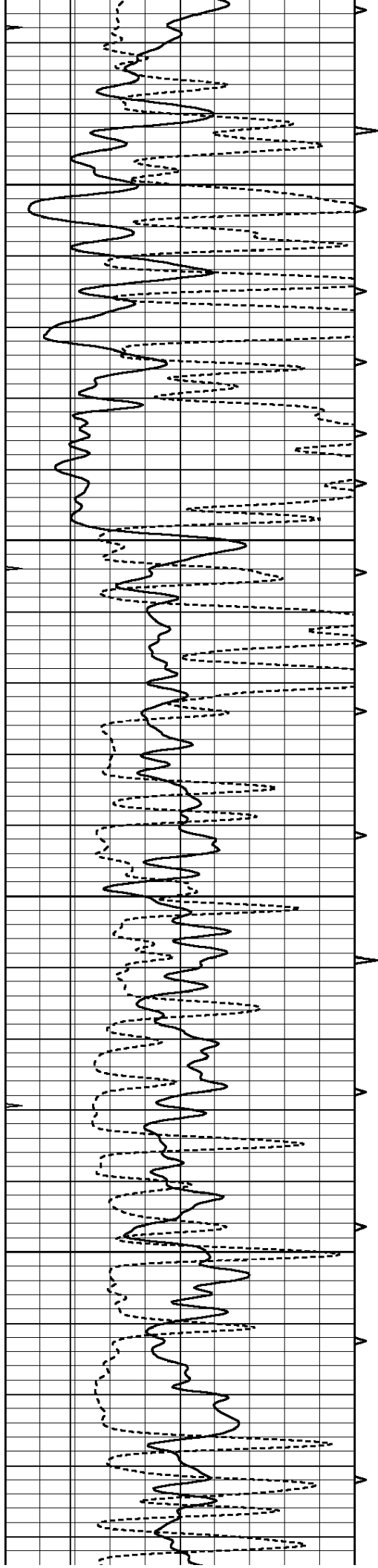
1400

1450

1500

1550






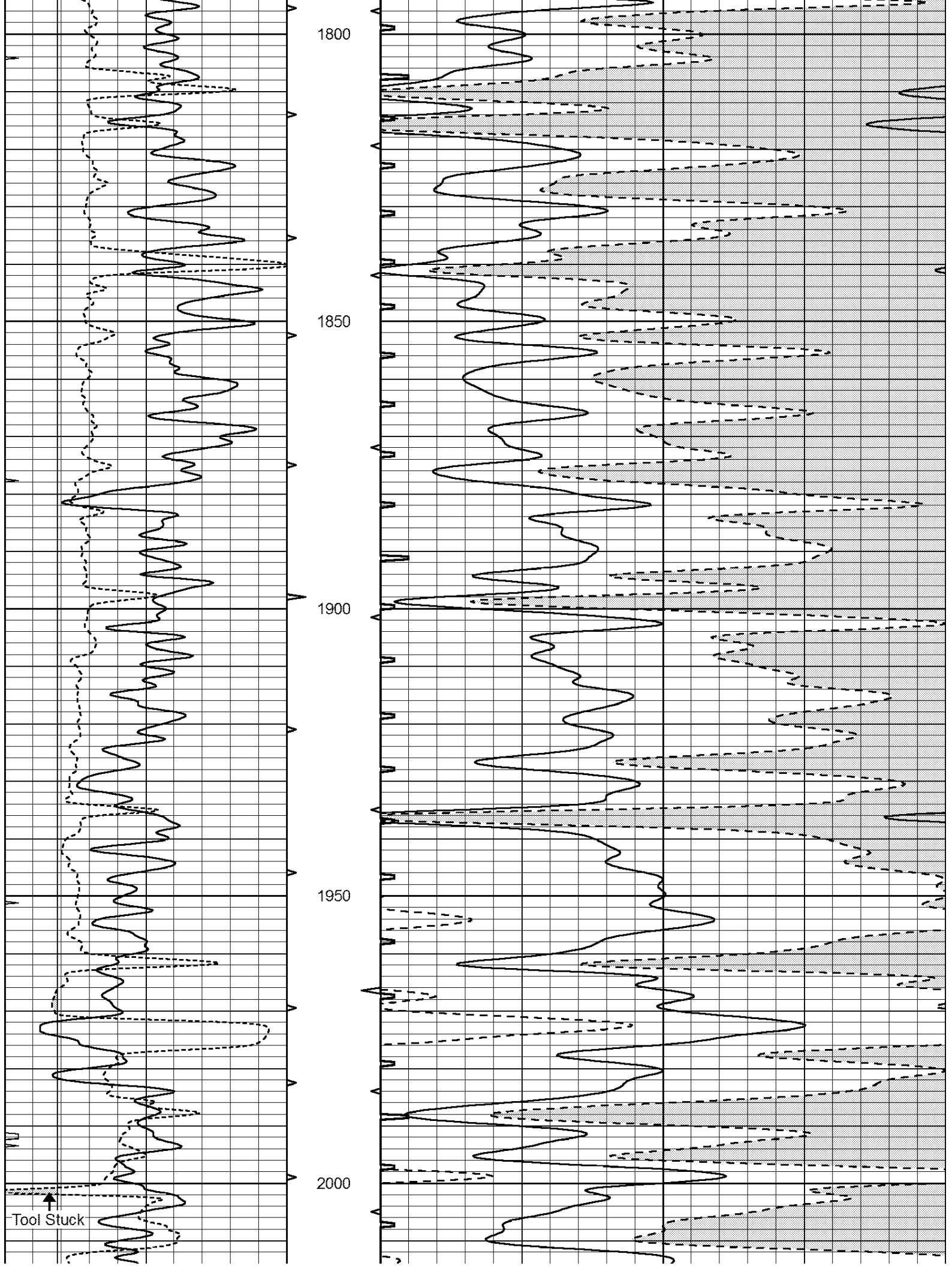
1600

1650

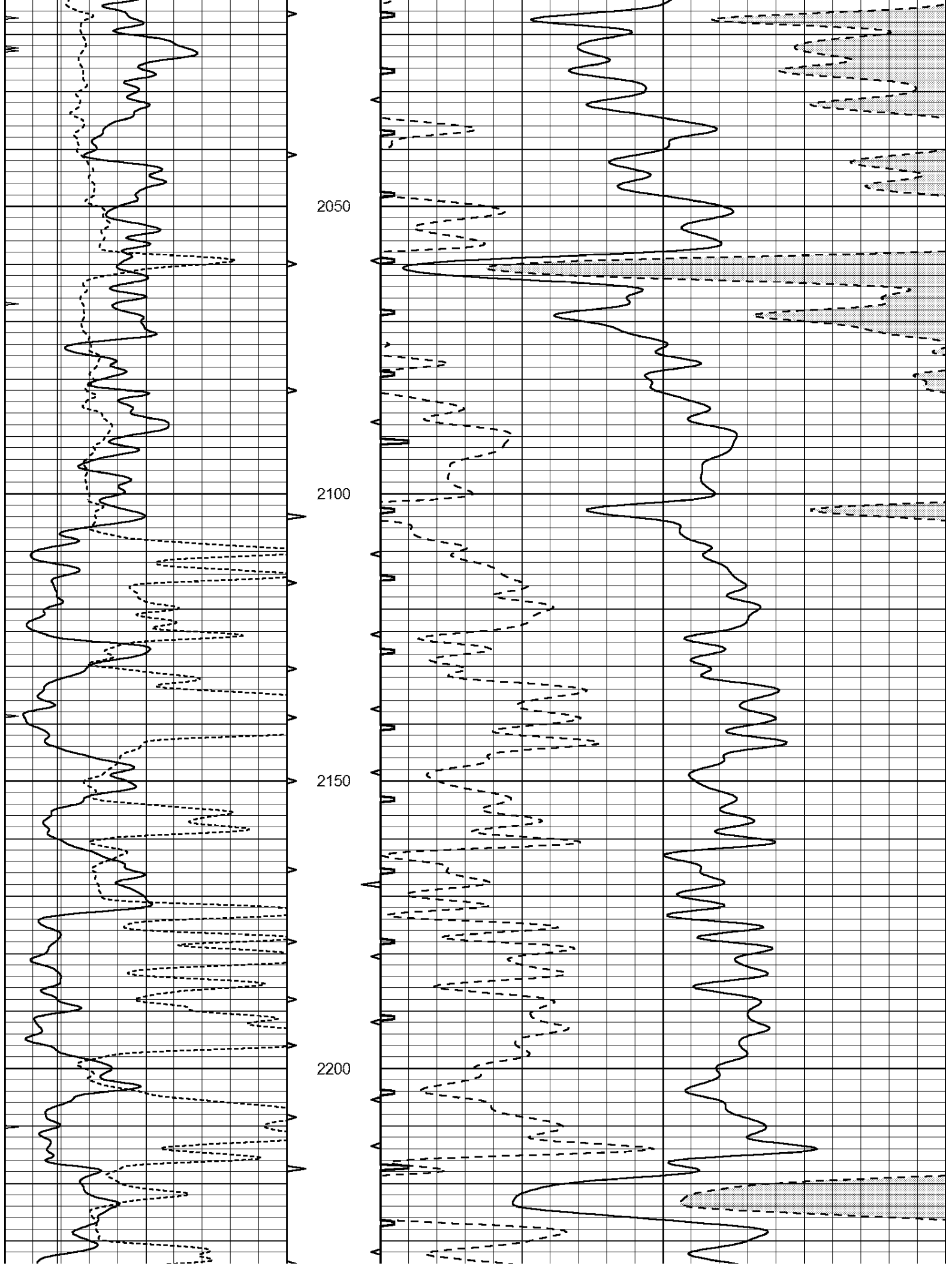
1700

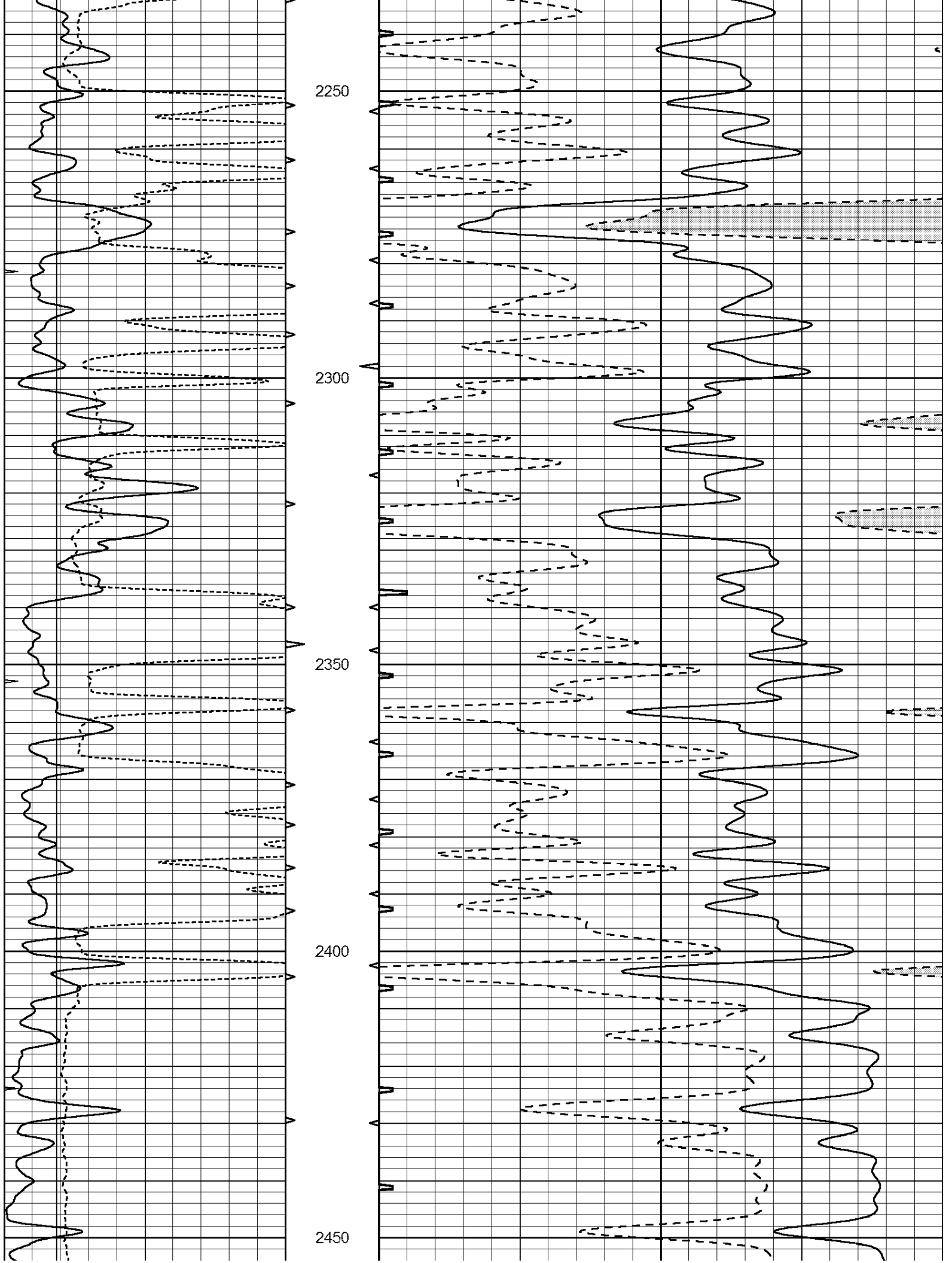
1750

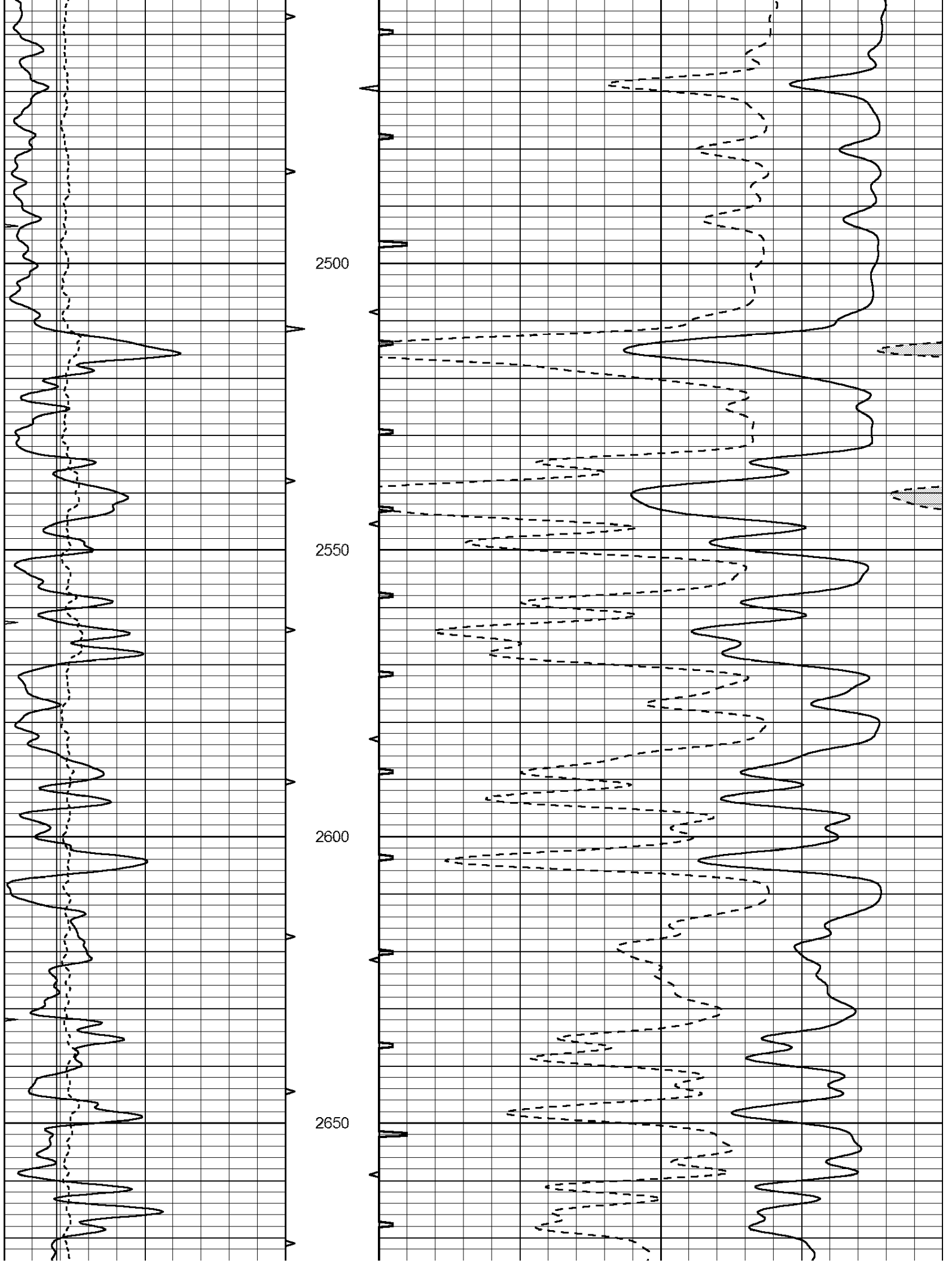


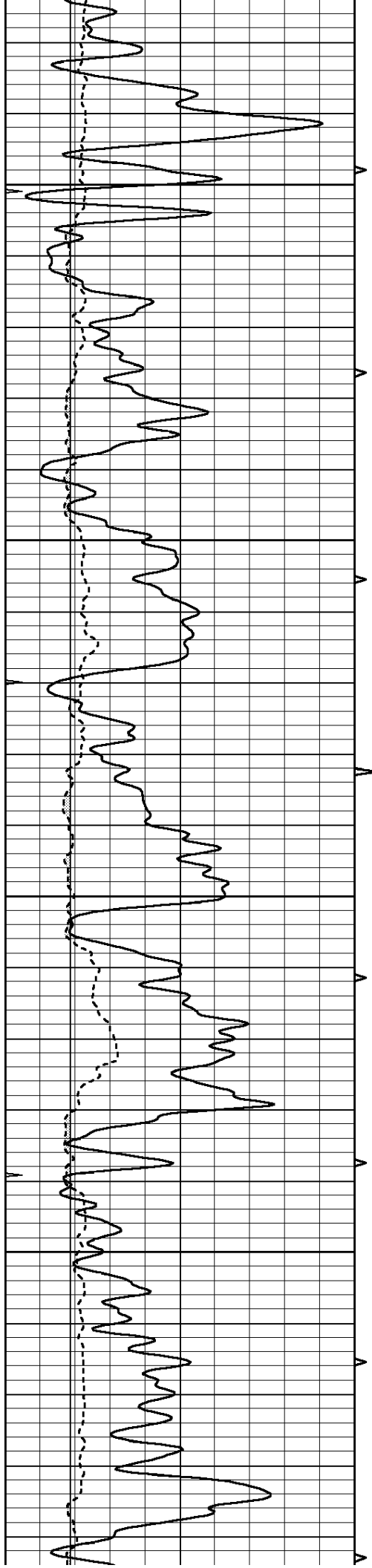










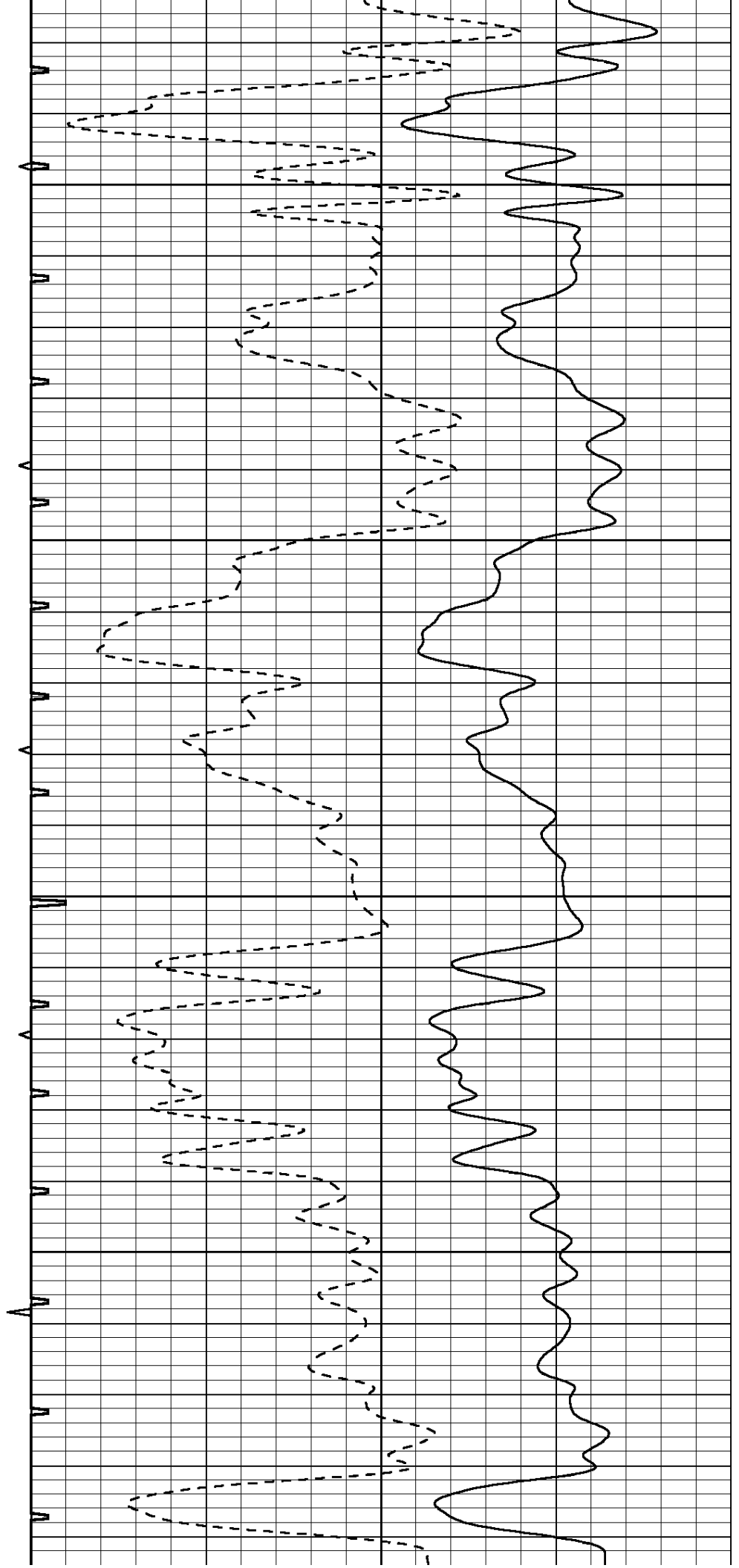


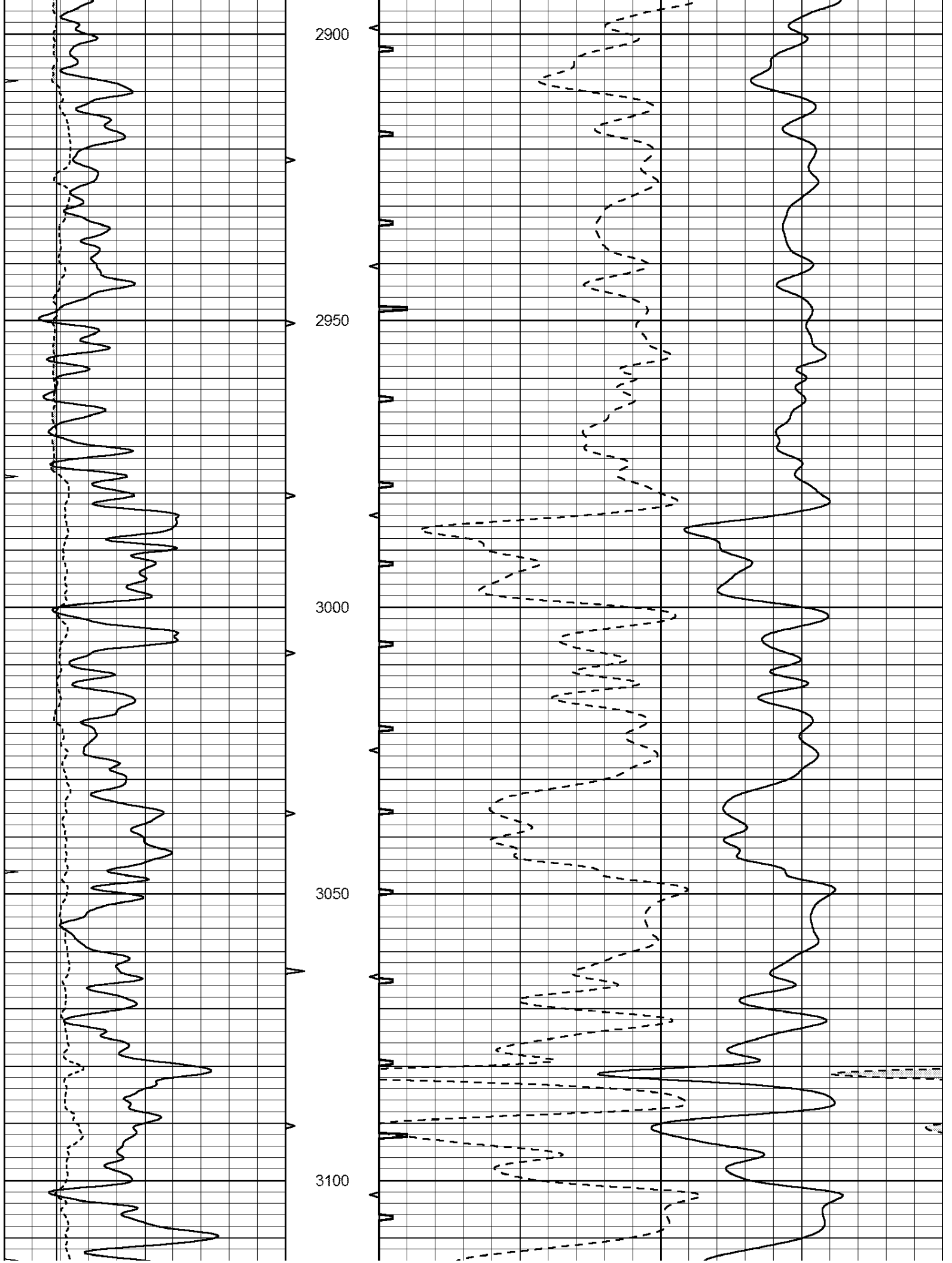
2700

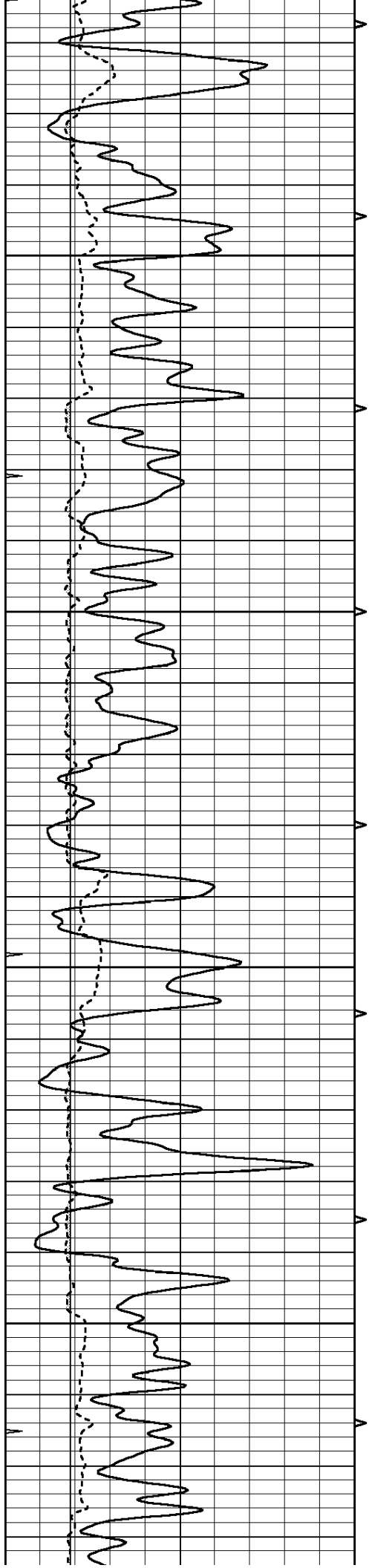
2750

2800

2850





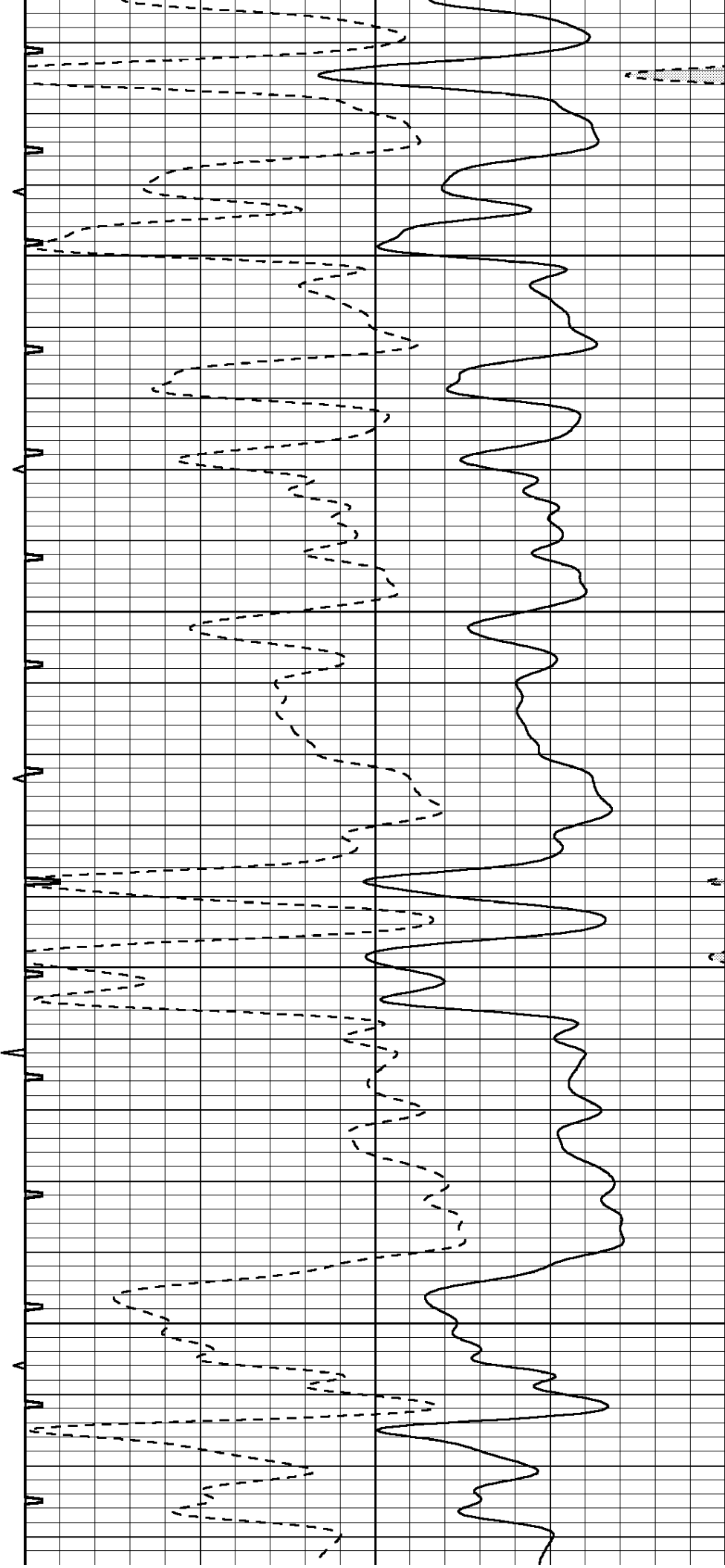


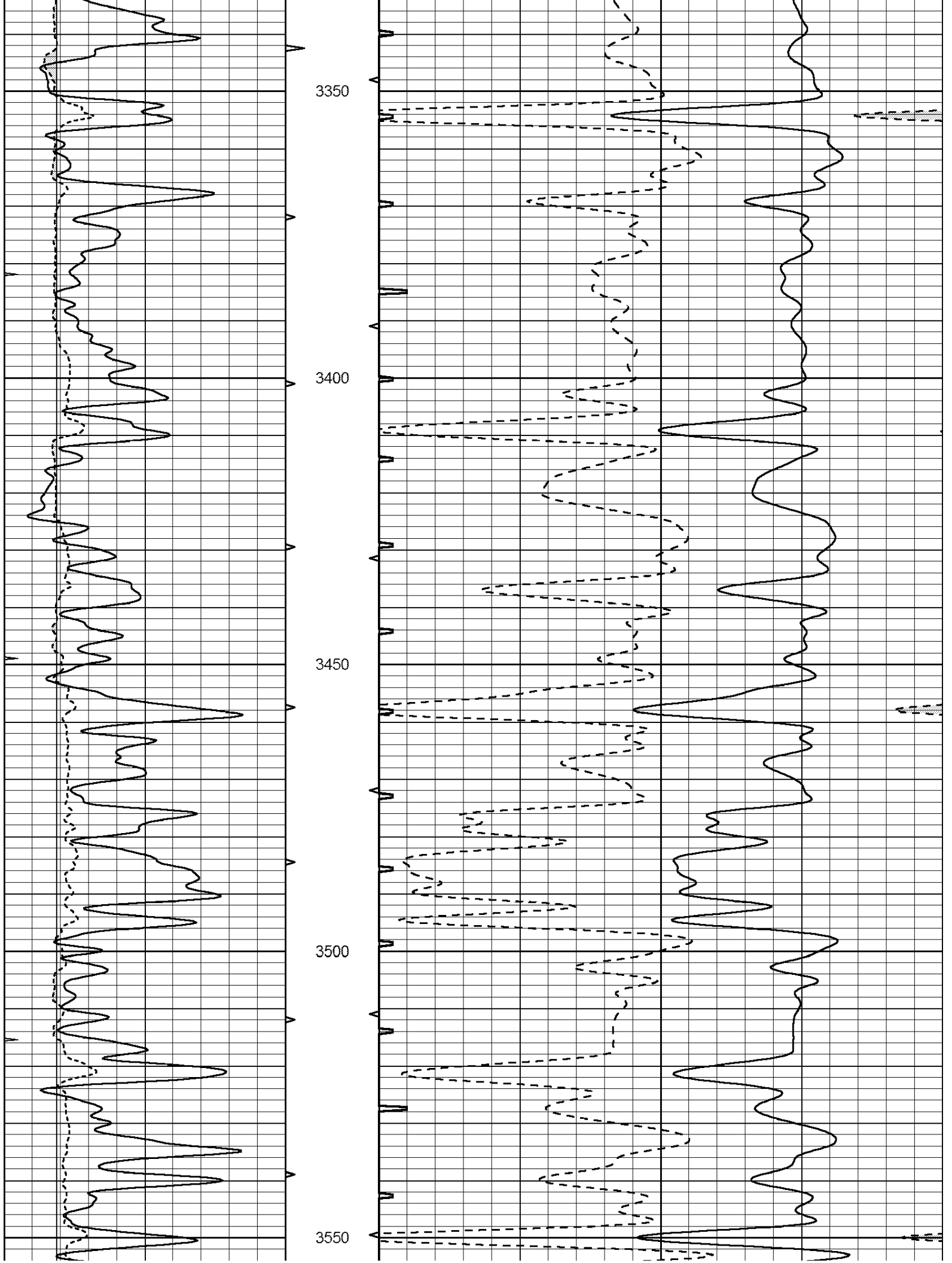
3150

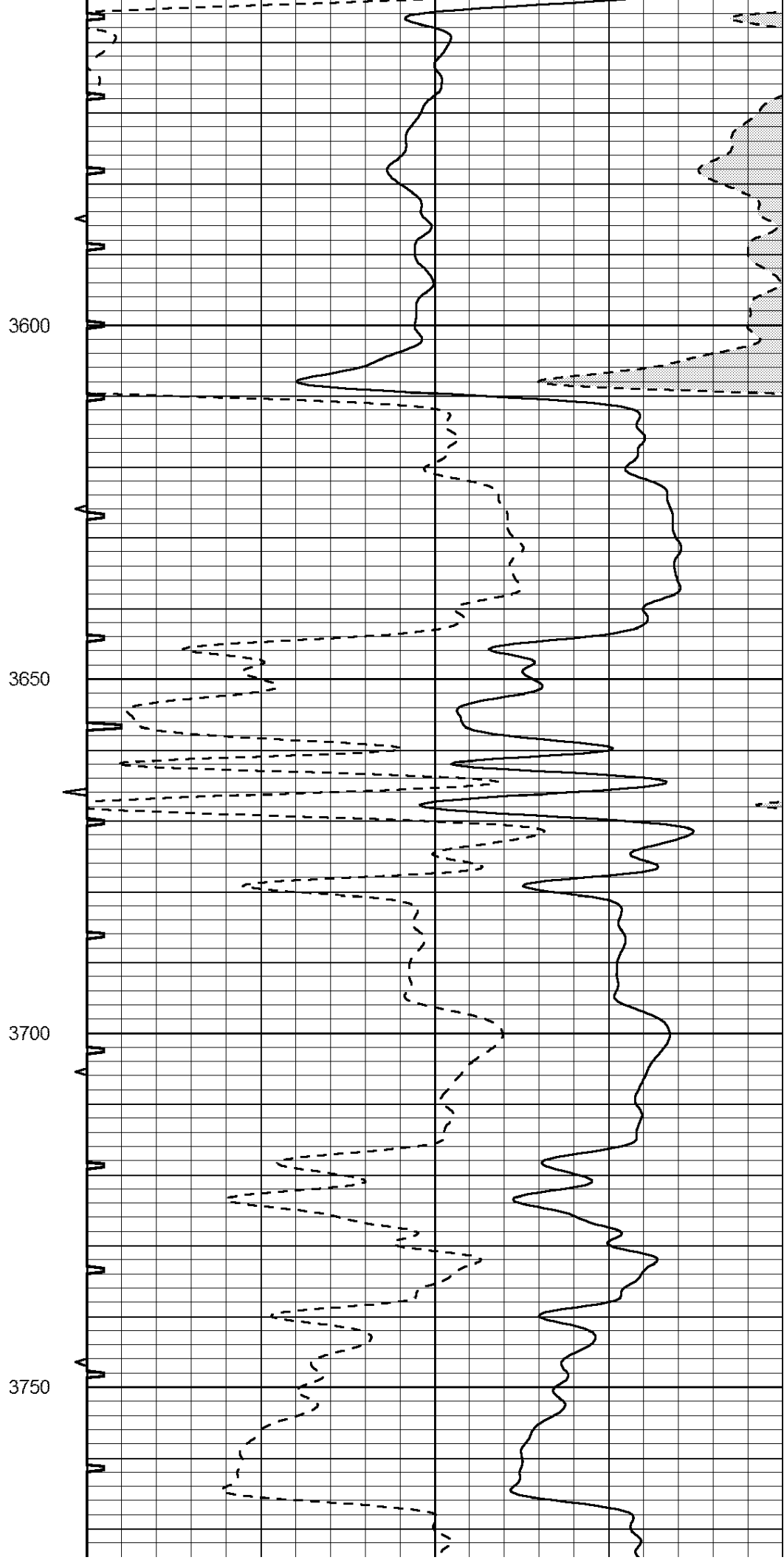
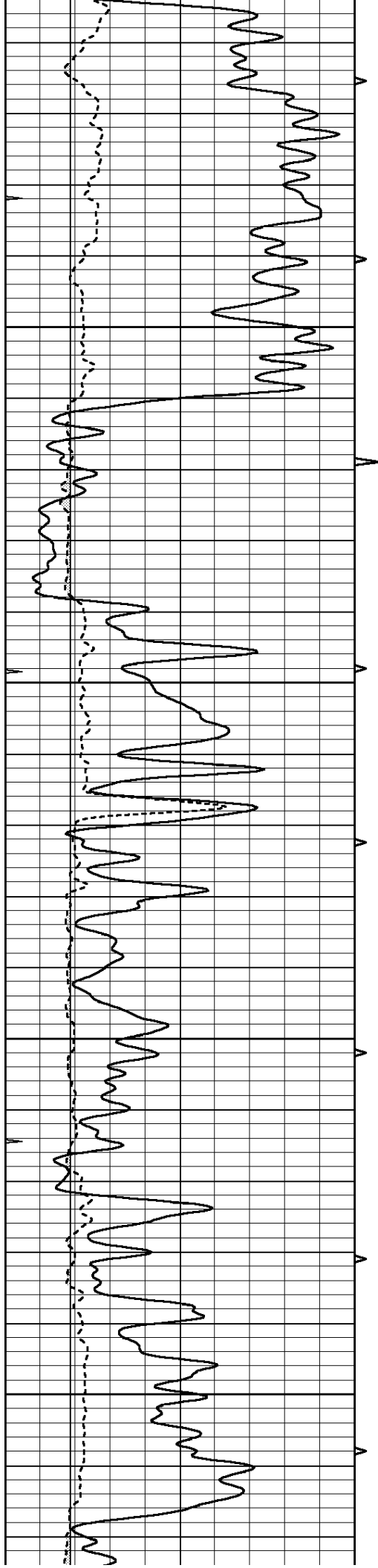
3200

3250

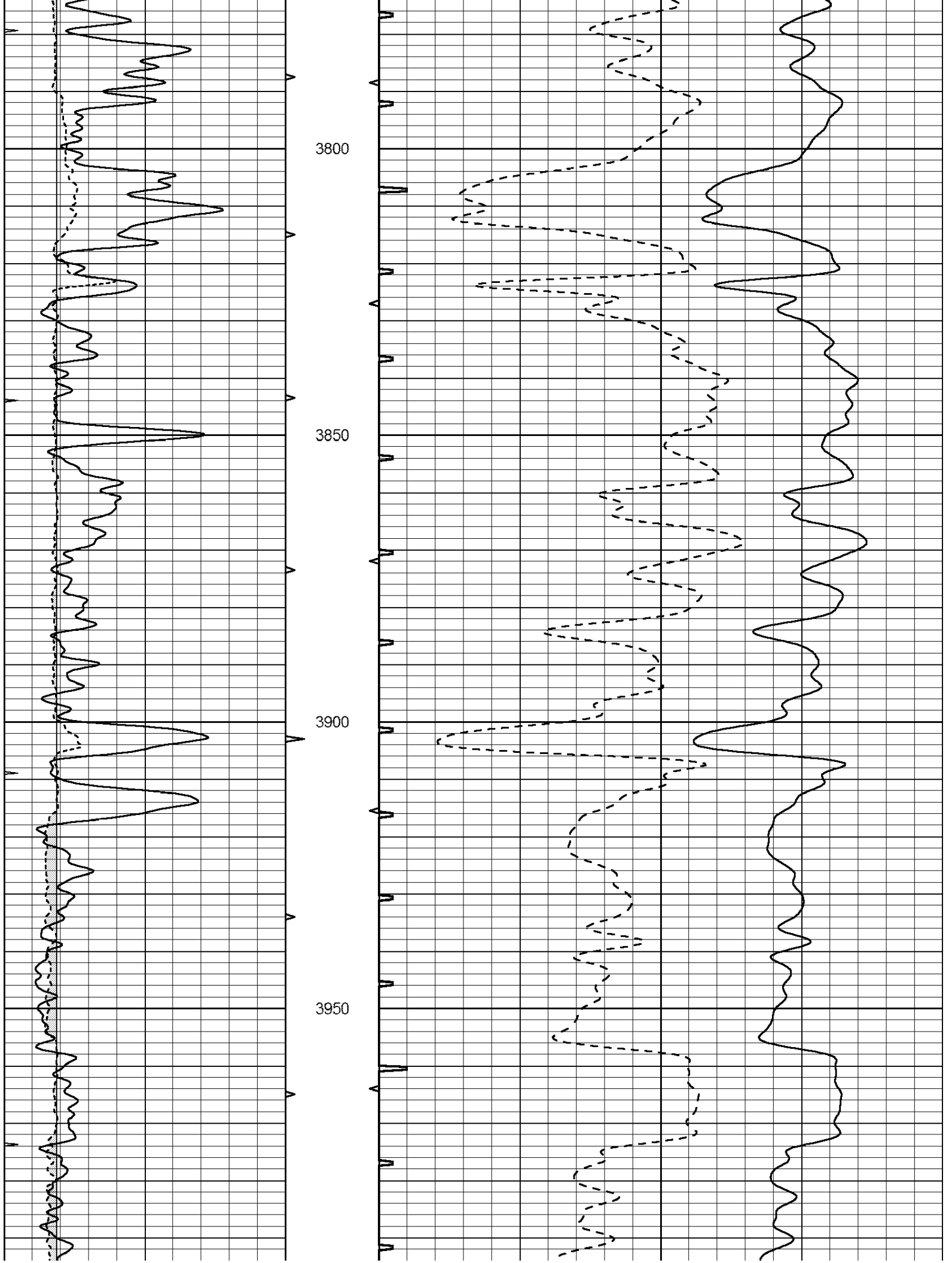
3300

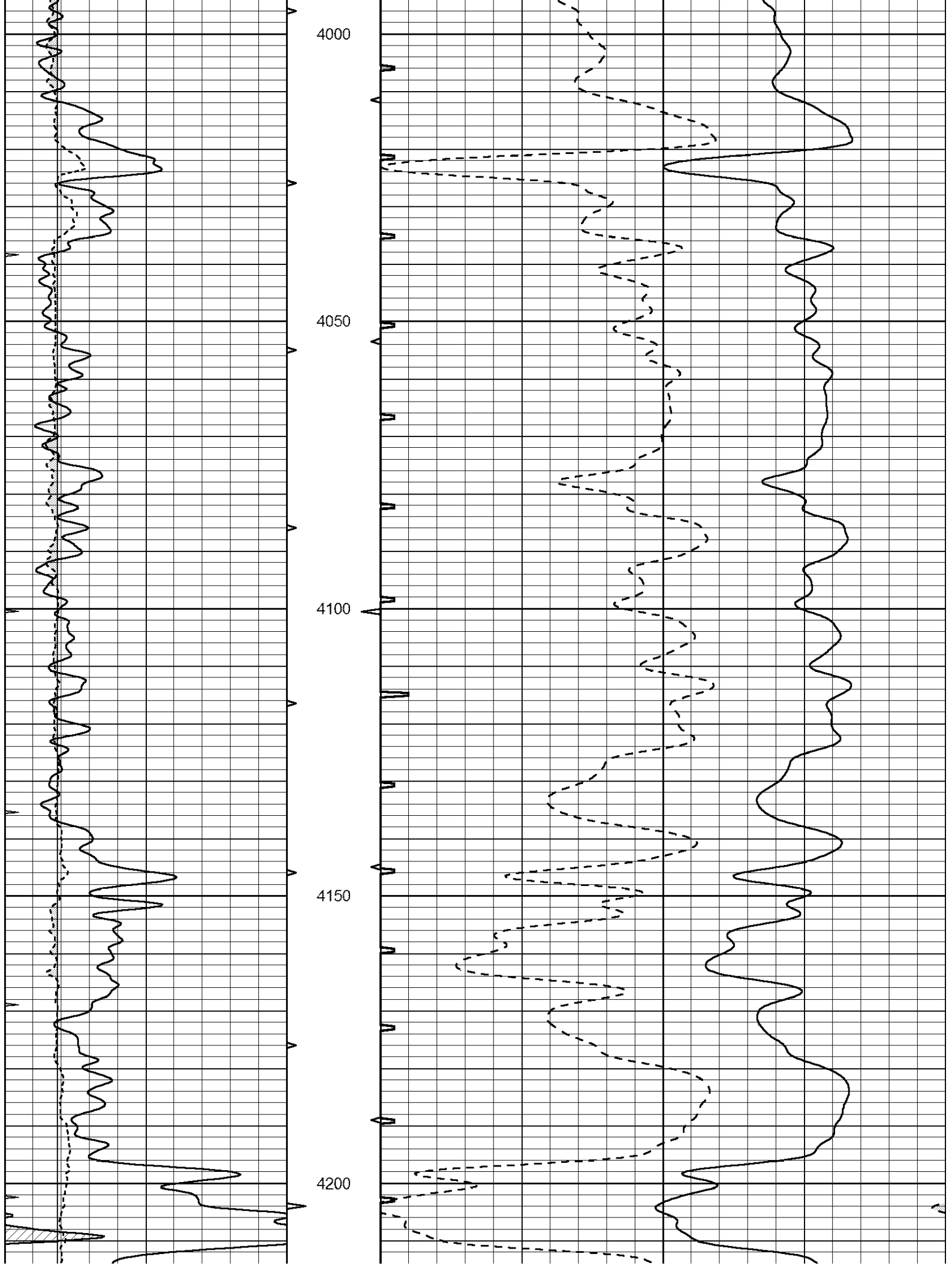


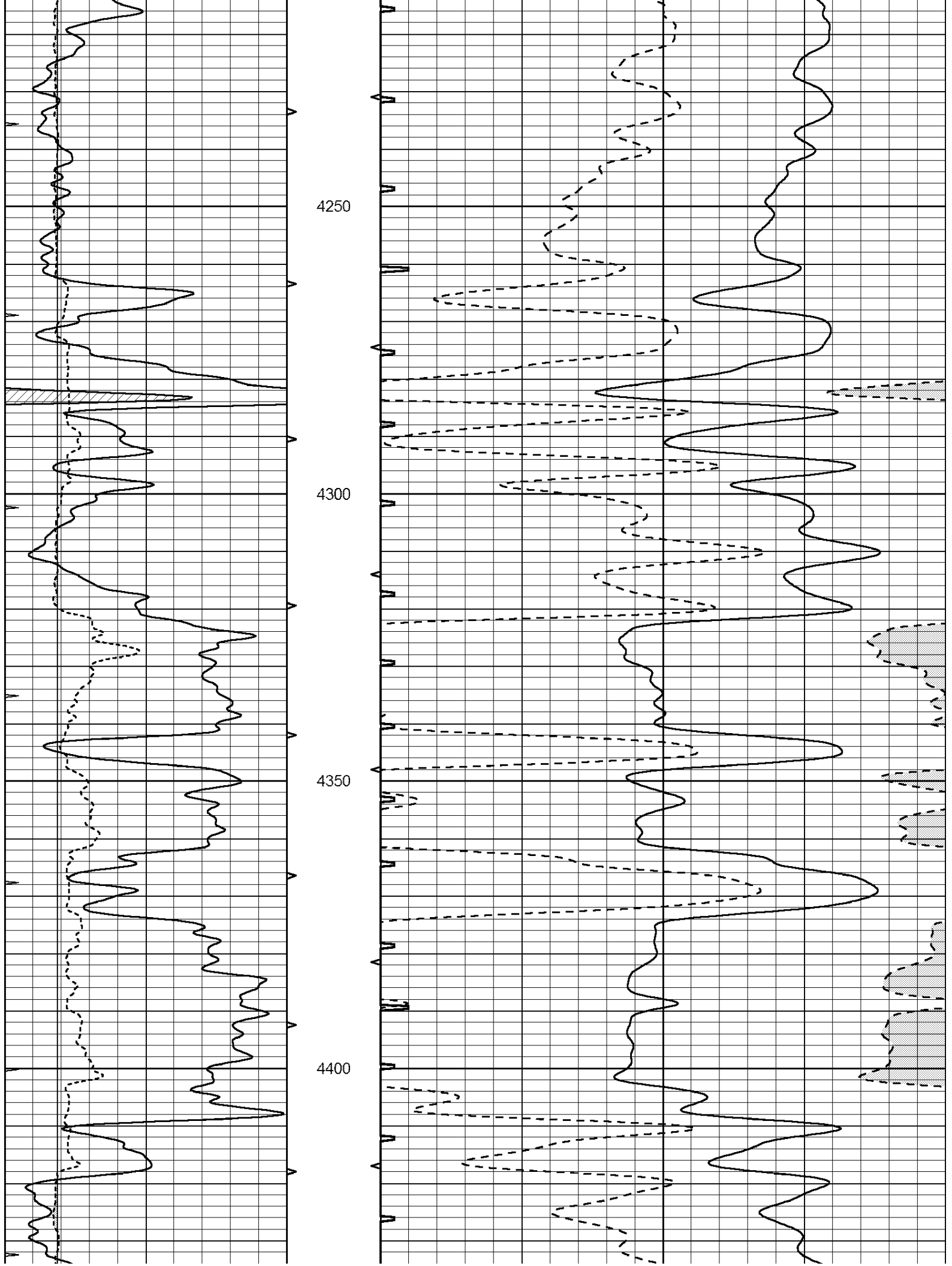


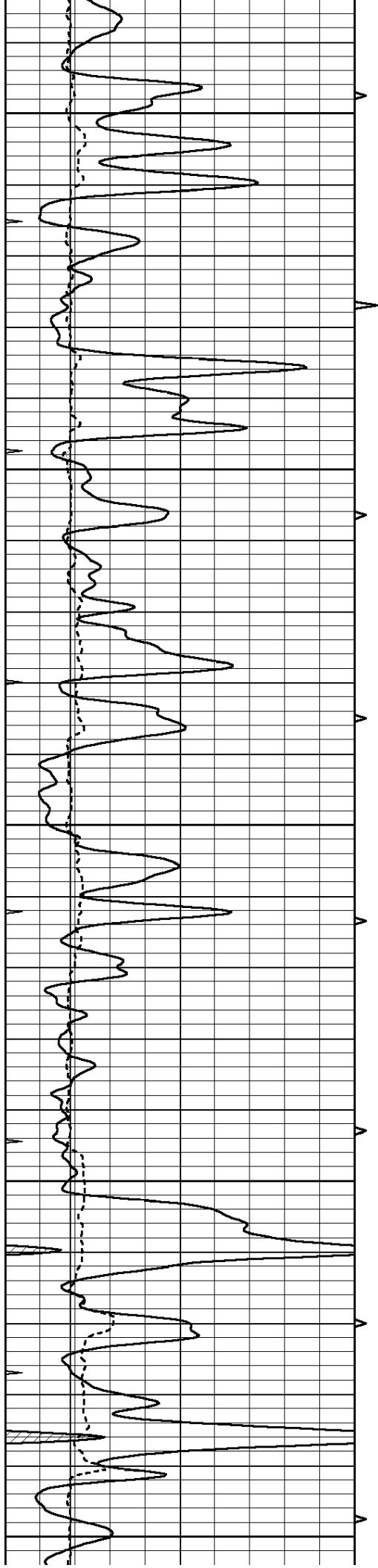












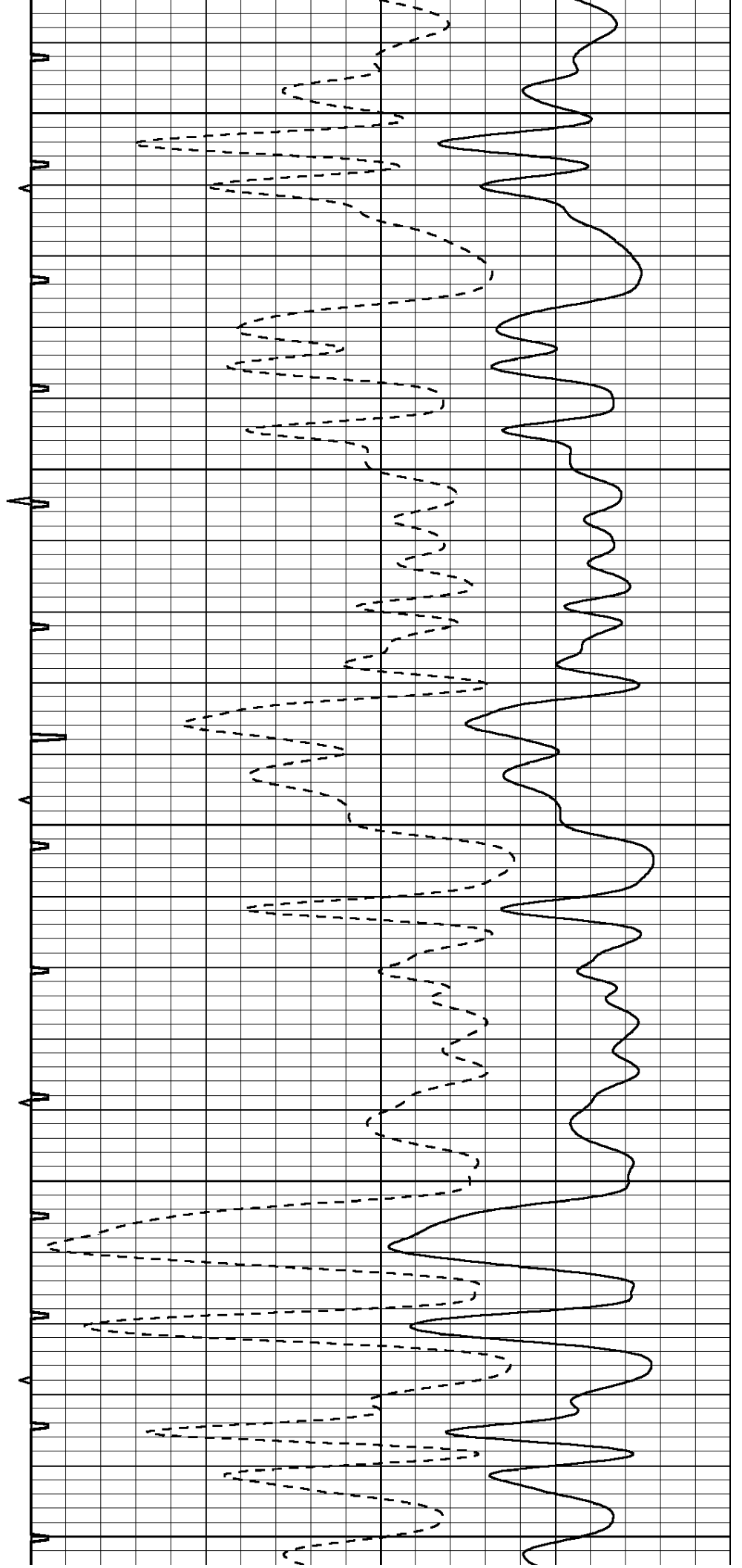
4450

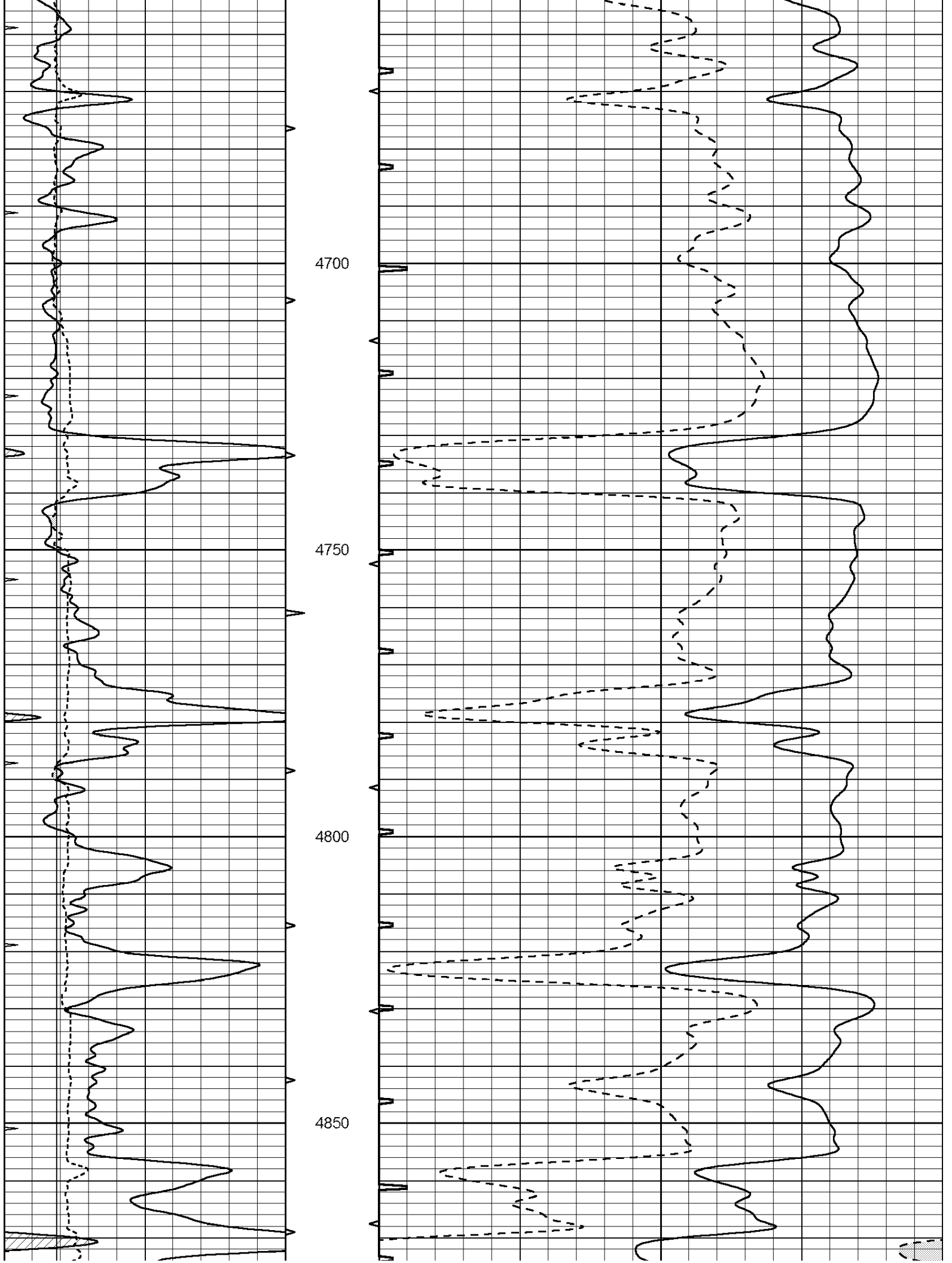
4500

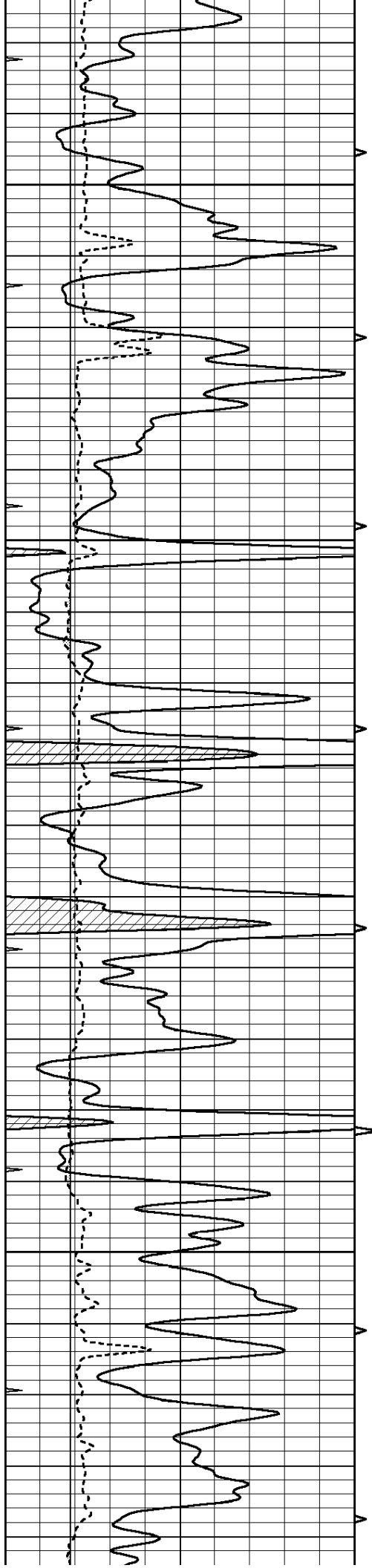
4550

4600

4650





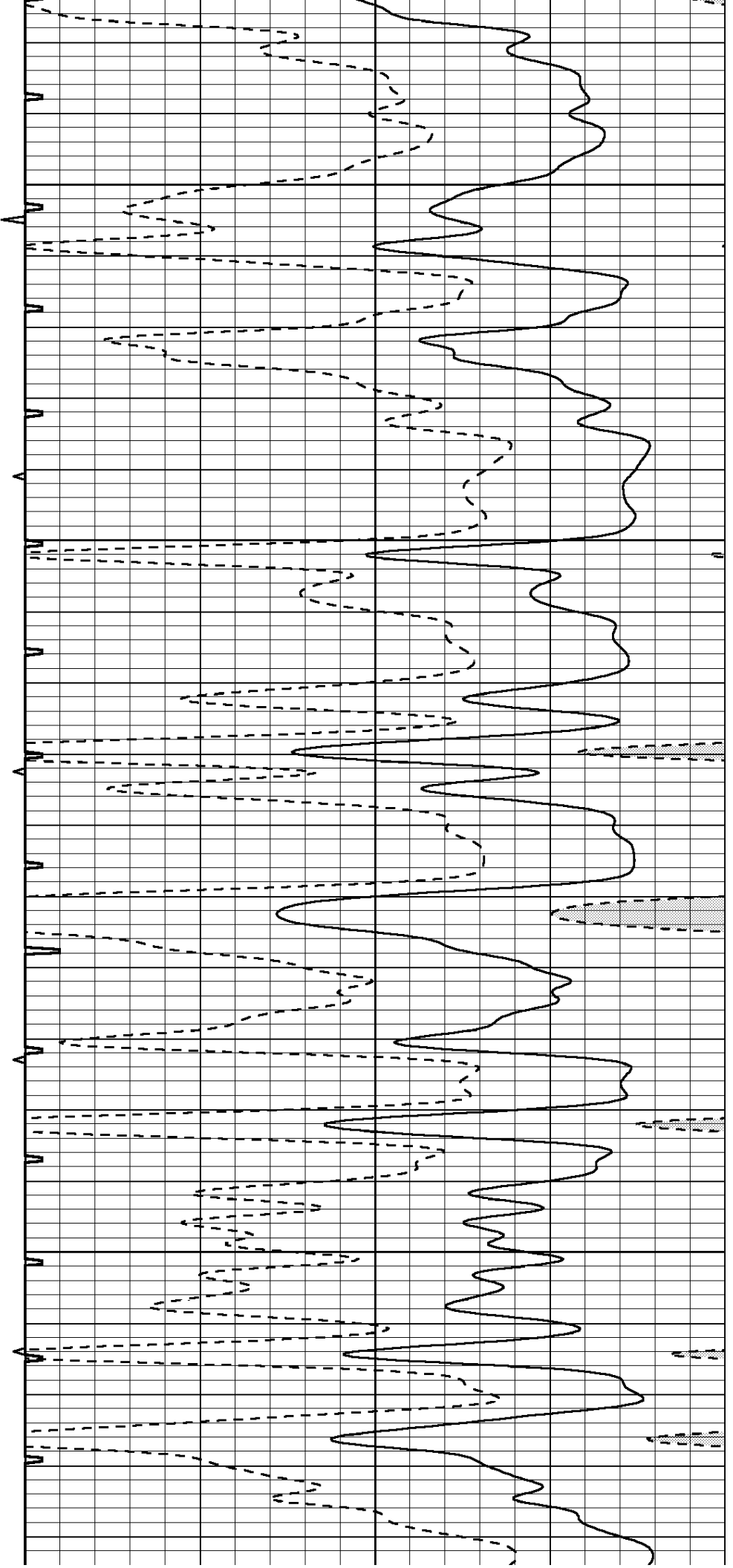


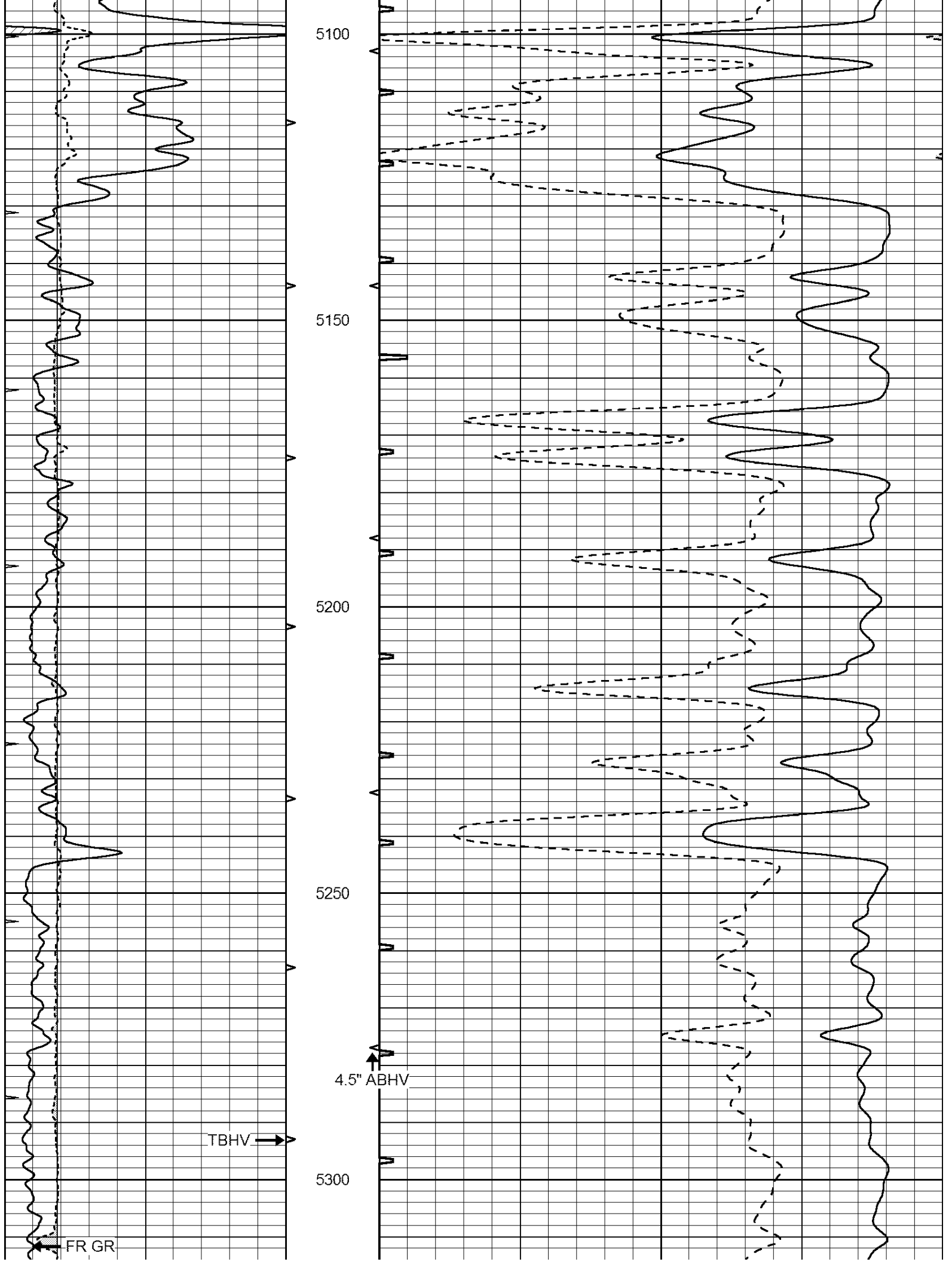
4900

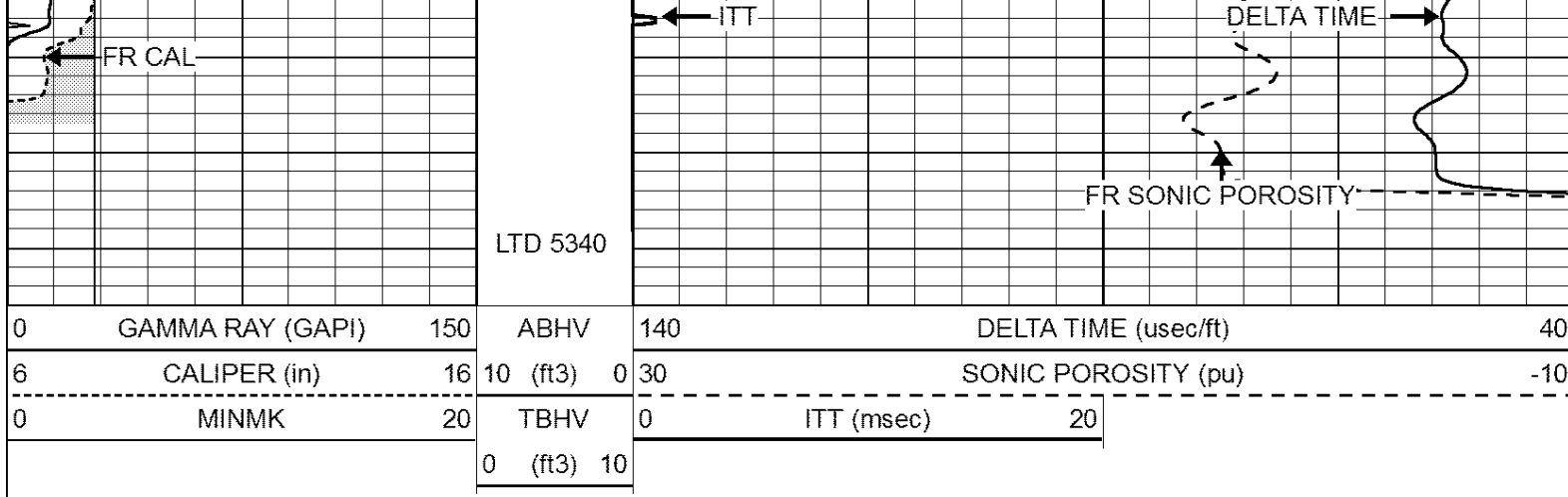
4950

5000

5050



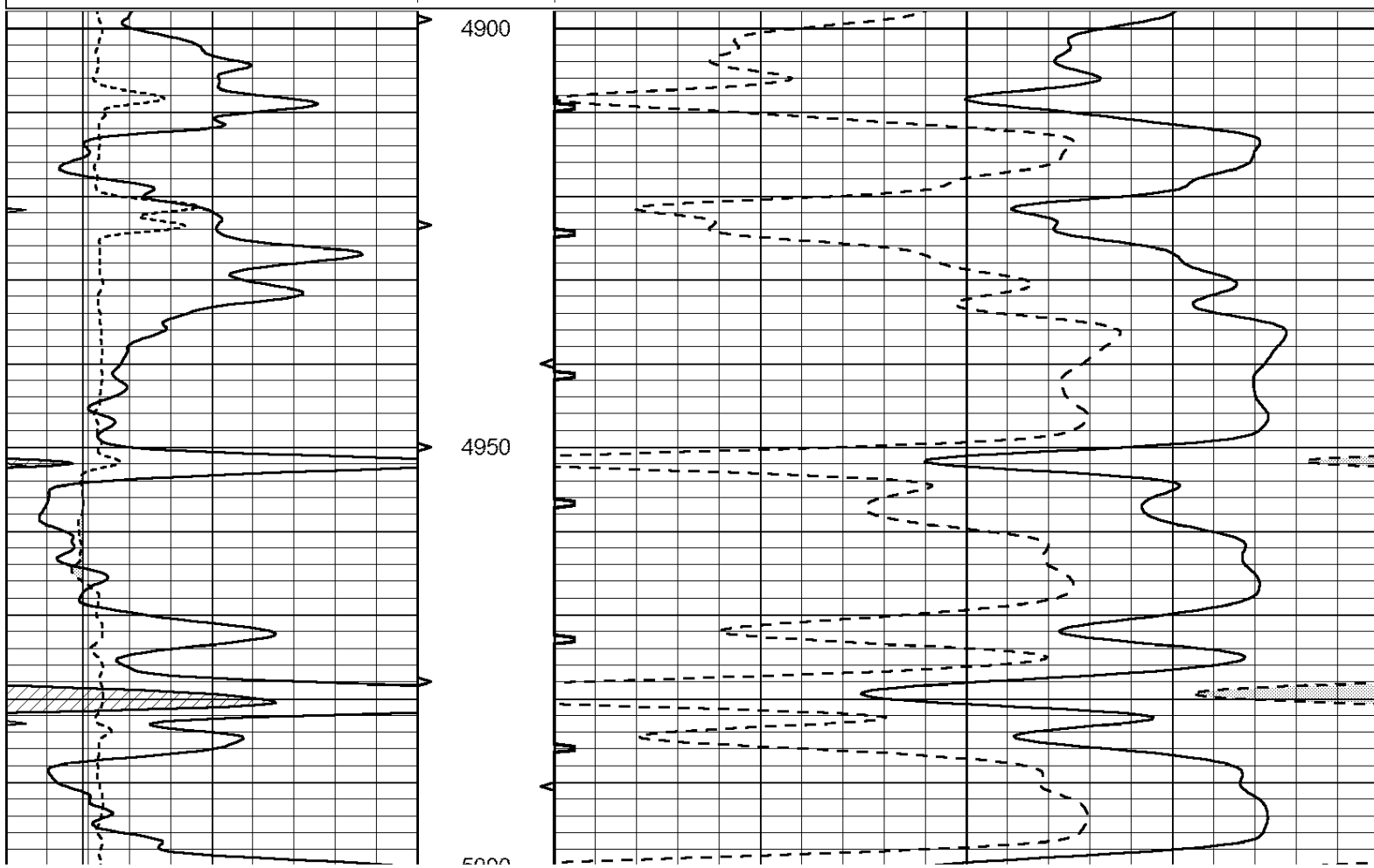
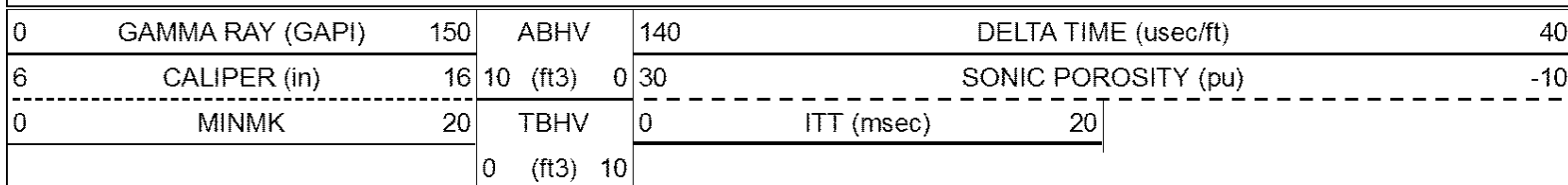




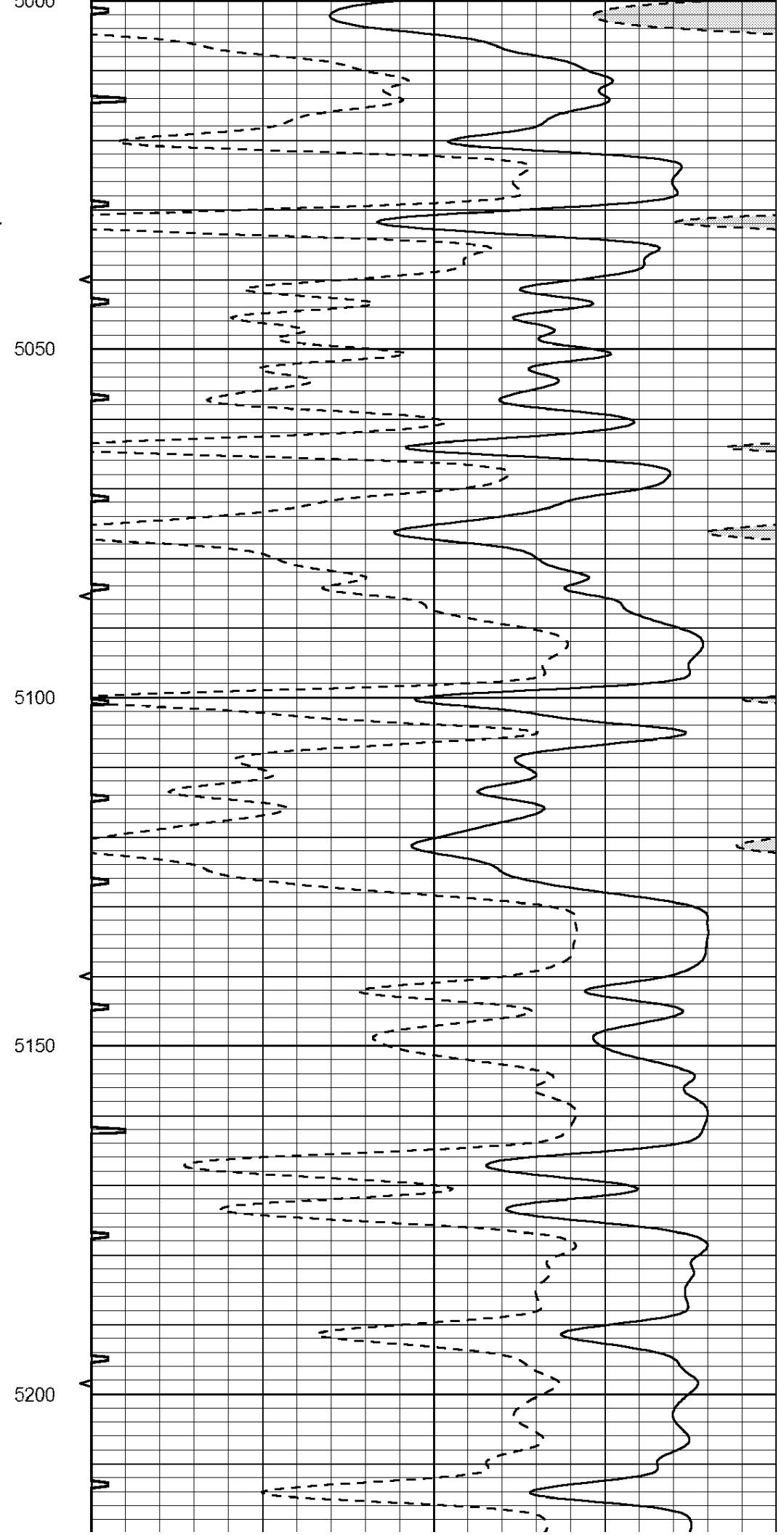
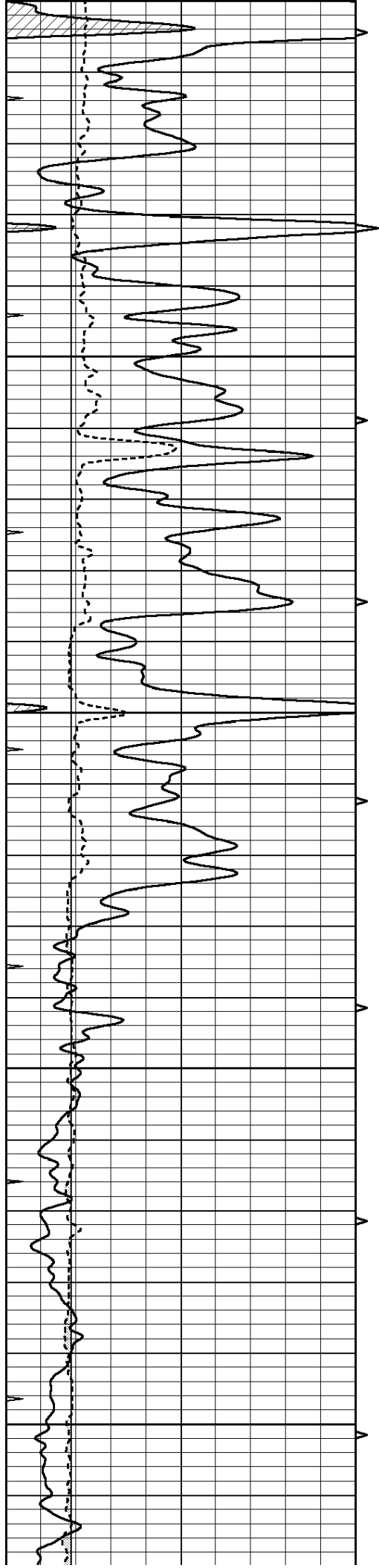
SUPERIOR  
Hays,  
Kansas

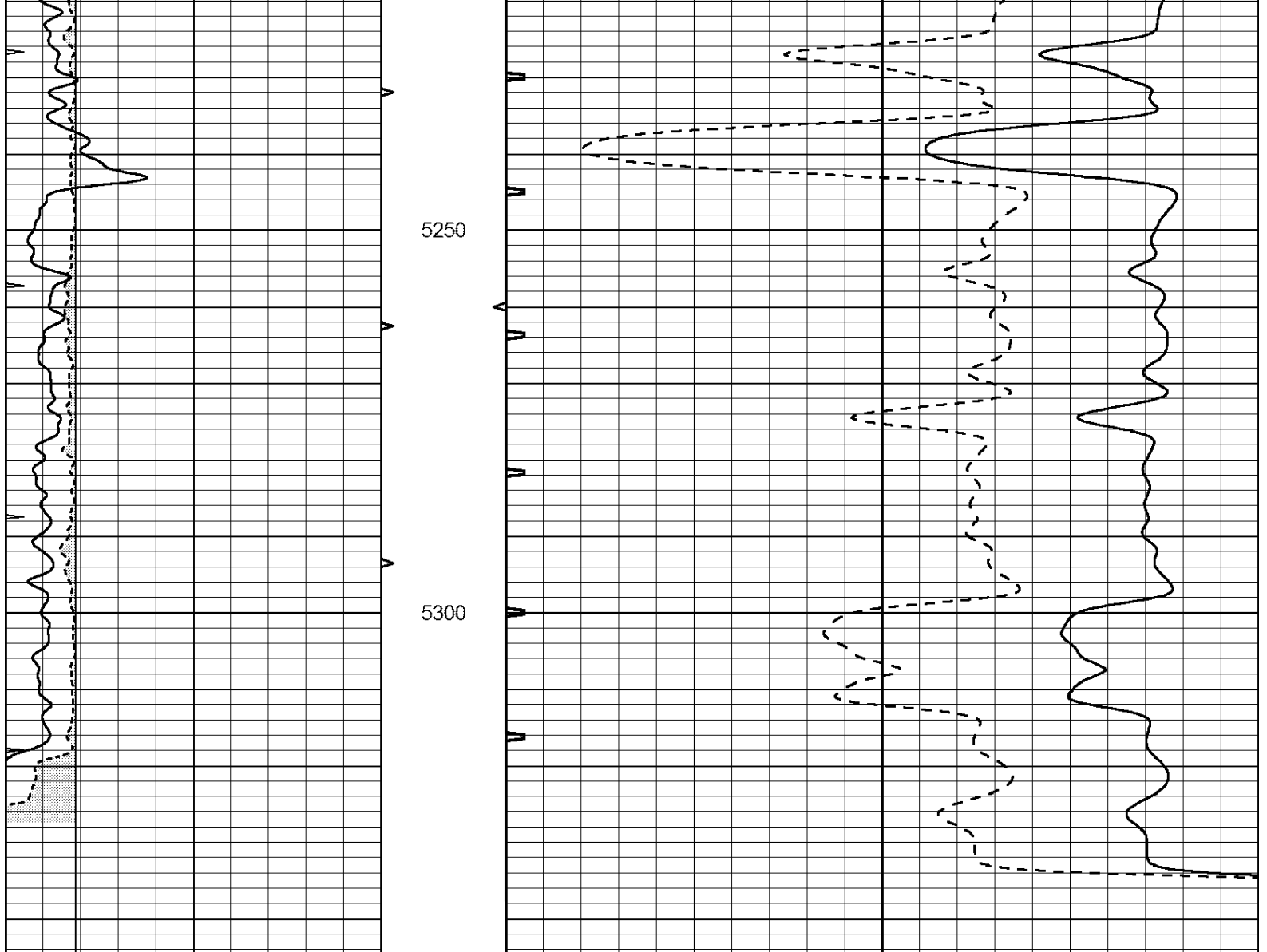
# REPEAT SECTION

Database File: 008145pe.db  
 Dataset Pathname: pass5.3  
 Presentation Format: sit  
 Dataset Creation: Mon Jan 23 16:42:41 2012 by Calc Open-Cased 110302  
 Charted by: Depth in Feet scaled 1:240









0	GAMMA RAY (GAPI)	150	ABHV	140	DELTA TIME (usec/ft)	40
6	CALIPER (in)	16	10 (ft3)	0 30	SONIC POROSITY (pu)	-10
0	MINMK	20	TBHV	0	ITT (msec)	20
			0 (ft3)	10		