MIDWEST SURVEYS
LOGGING - PERFORATING - CONSULTING SERVICES
P.O. Box 68, Osawatomie, KS 66064
913 / 755 - 2128

GAMMA RAY / NEUTRON / CCL

File No.

API # 15-001-30,298

Company Colt Energy, Inc.
Well Kirk No. SWD-1
Field Iola
County Allen State Kansas

Location 1651' FSL & 2157' FEL
NE-SW-NW-SE

Sec. 9 Twp. 24s Rge. 18e

Other Services

Permanent Datum	GL	Elevation	1013'
Log Measured From	GL		
Drilling Measured From	GL		

Elevation
K.B. NA
D.F. NA
G.L. 1013'

Date		02-20-2012					
Run Number		One					
Depth Driller		1686.0					
Depth Logger		1685.5					
Bottom Logged Interval		1684.5					
Top Log Interval		20.0					
Fluid Level		347.0					
Type Fluid		Water					
Density / Viscosity		NA					
Salinity - PPM Cl		NA					
Max Recorded Temp		NA					
Estimated Cement Top		0.0					
Equipment No.	Location	107	Osawatomie				
Recorded By		Steve Windisch					
Witnessed By		Rex Ashlock					

RUN	BORE-HOLE RECORD			CASING RECORD			
No.	BIT	FROM	TO	SIZE	WGT.	FROM	TO
One	12.25"	0.0	20.0	8.625"		0.0	20.0
Two	6.75"	20.0	1471.0	4.50"	10.5 #	0.0	1467.5
Three	3.875"	1471.0	1686.0	O.H.		1467.5	1686.0

<<< Fold Here >>>

All interpretations are opinions based on inferences from electrical or other measurements and we cannot and do not guarantee the accuracy or correctness of any interpretation, and we shall not, except in the case of gross or willful negligence on our part, be liable or responsible for any loss, costs, damages, or expenses incurred or sustained by anyone resulting from any interpretation made by any of our officers, agents or employees. These interpretations are also subject to our general terms and conditions set out in our current Price Schedule.

Comments

Drilling Contractor :
Kurt Finney Drilling Company

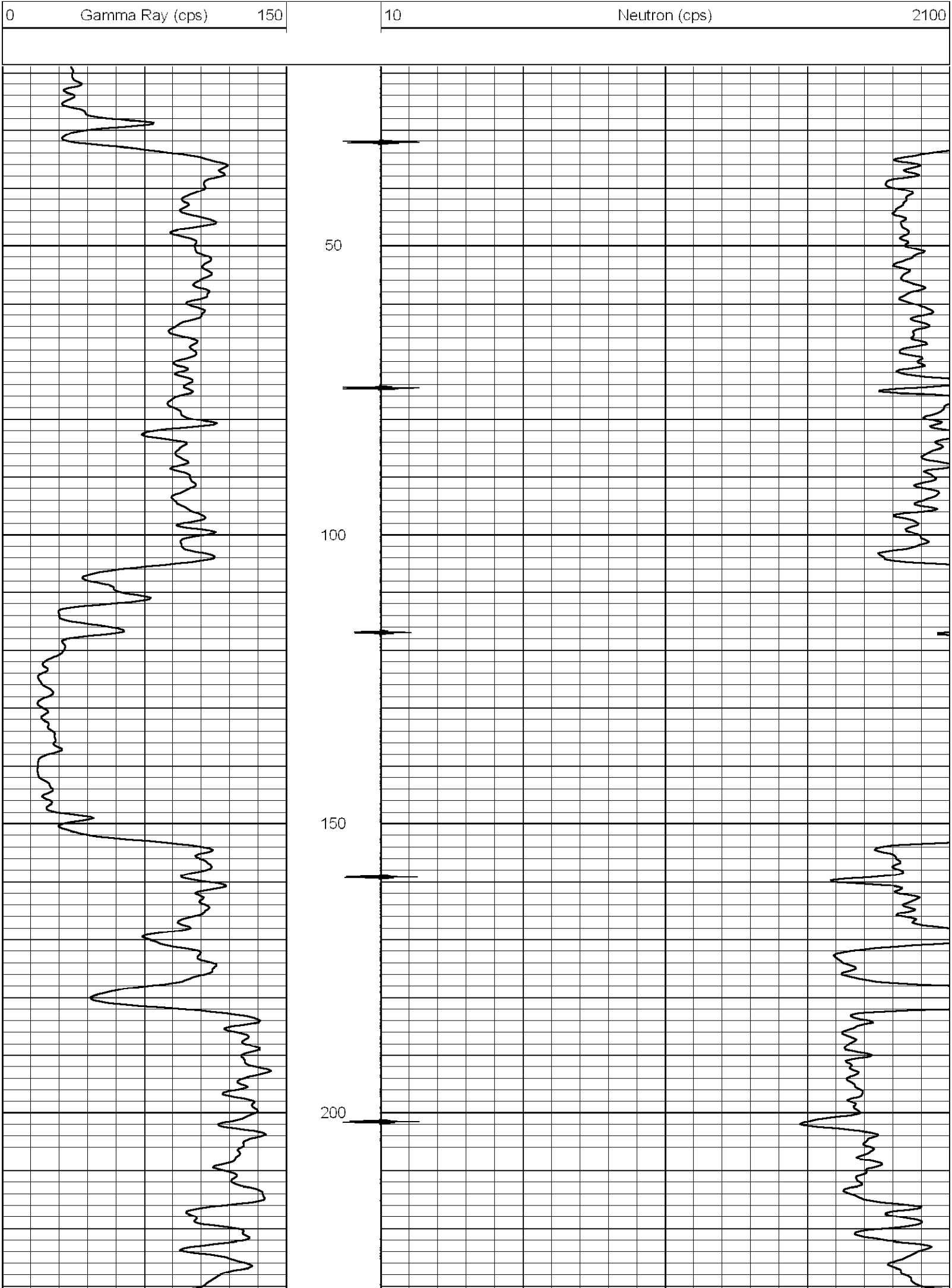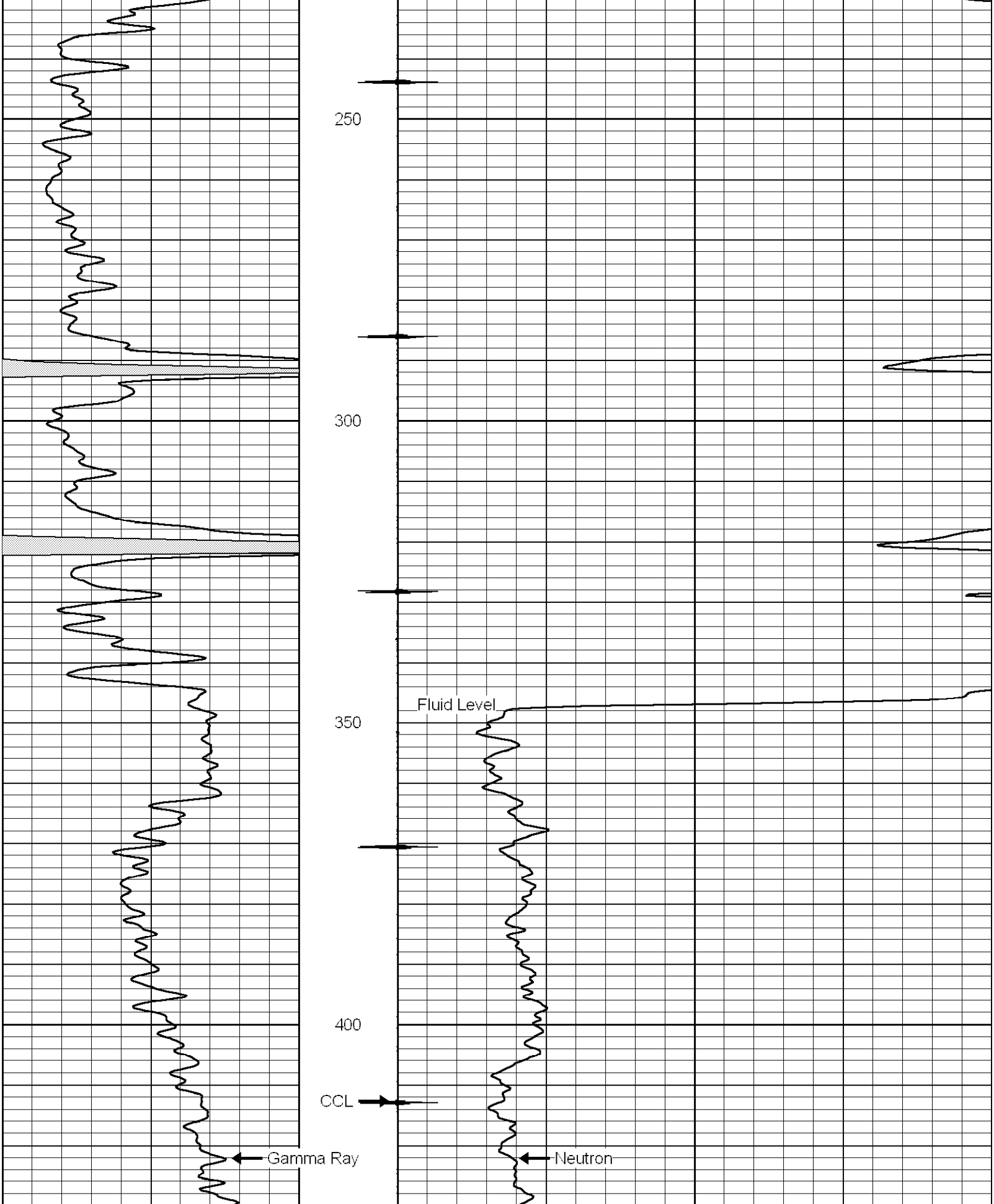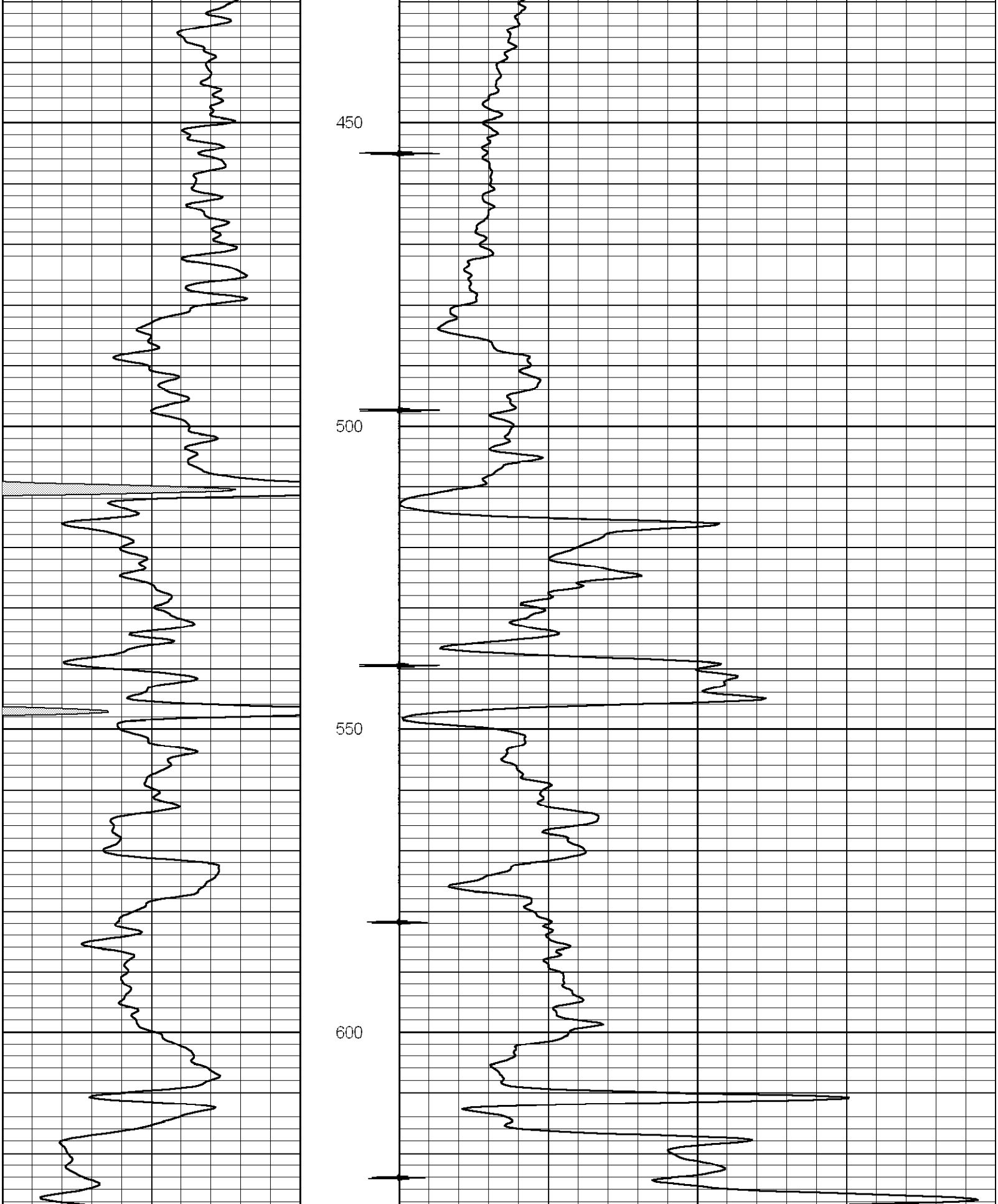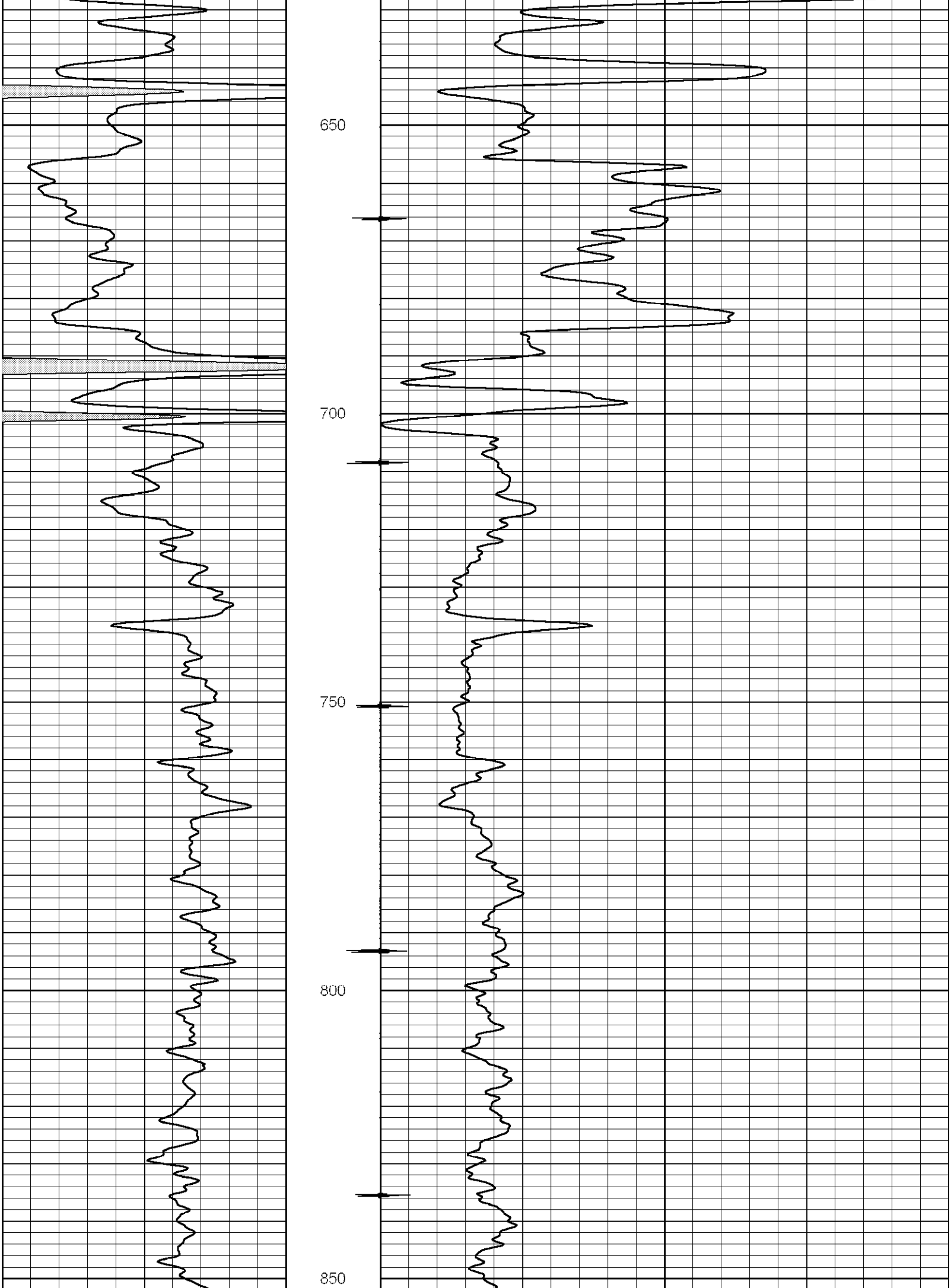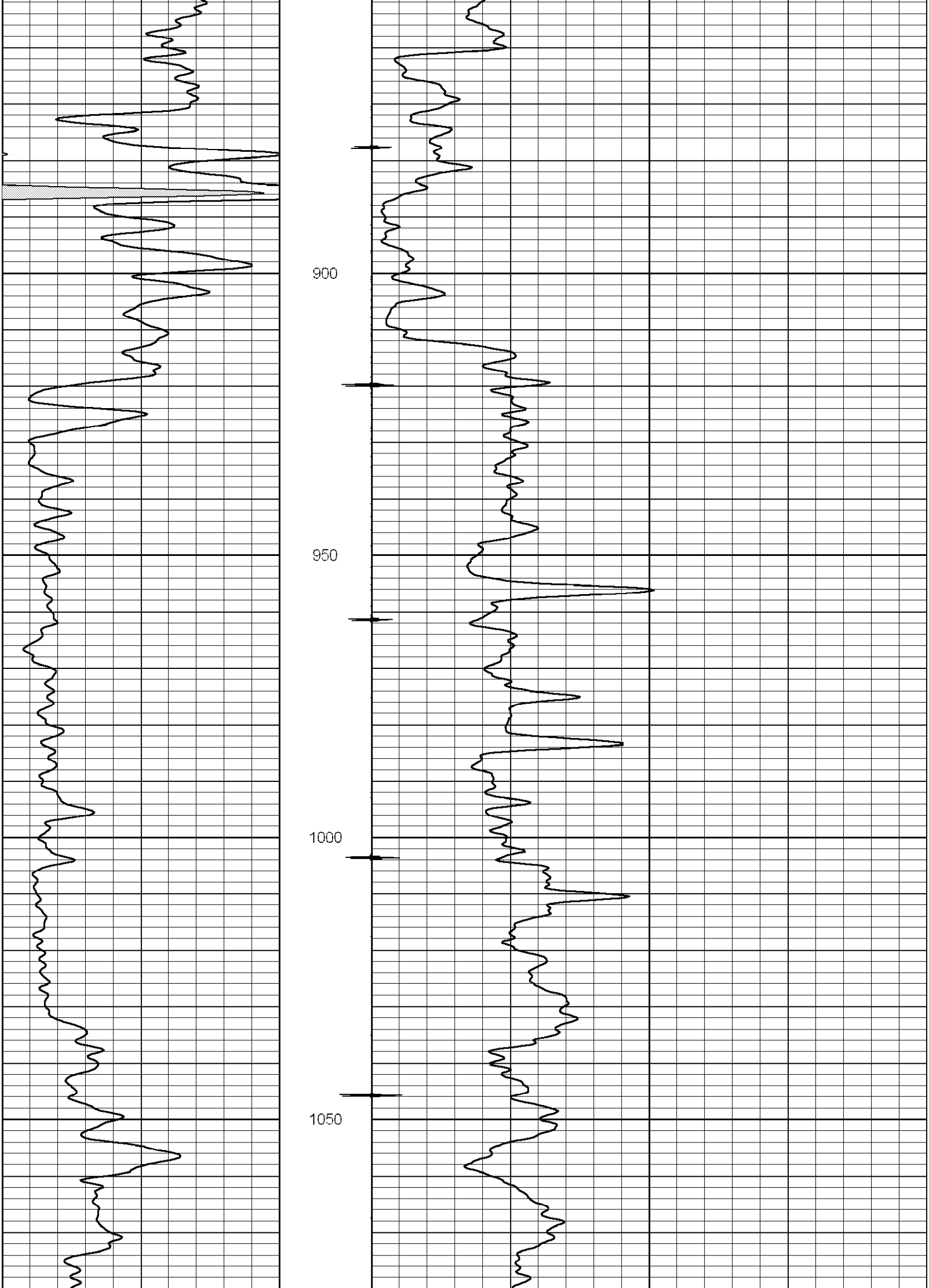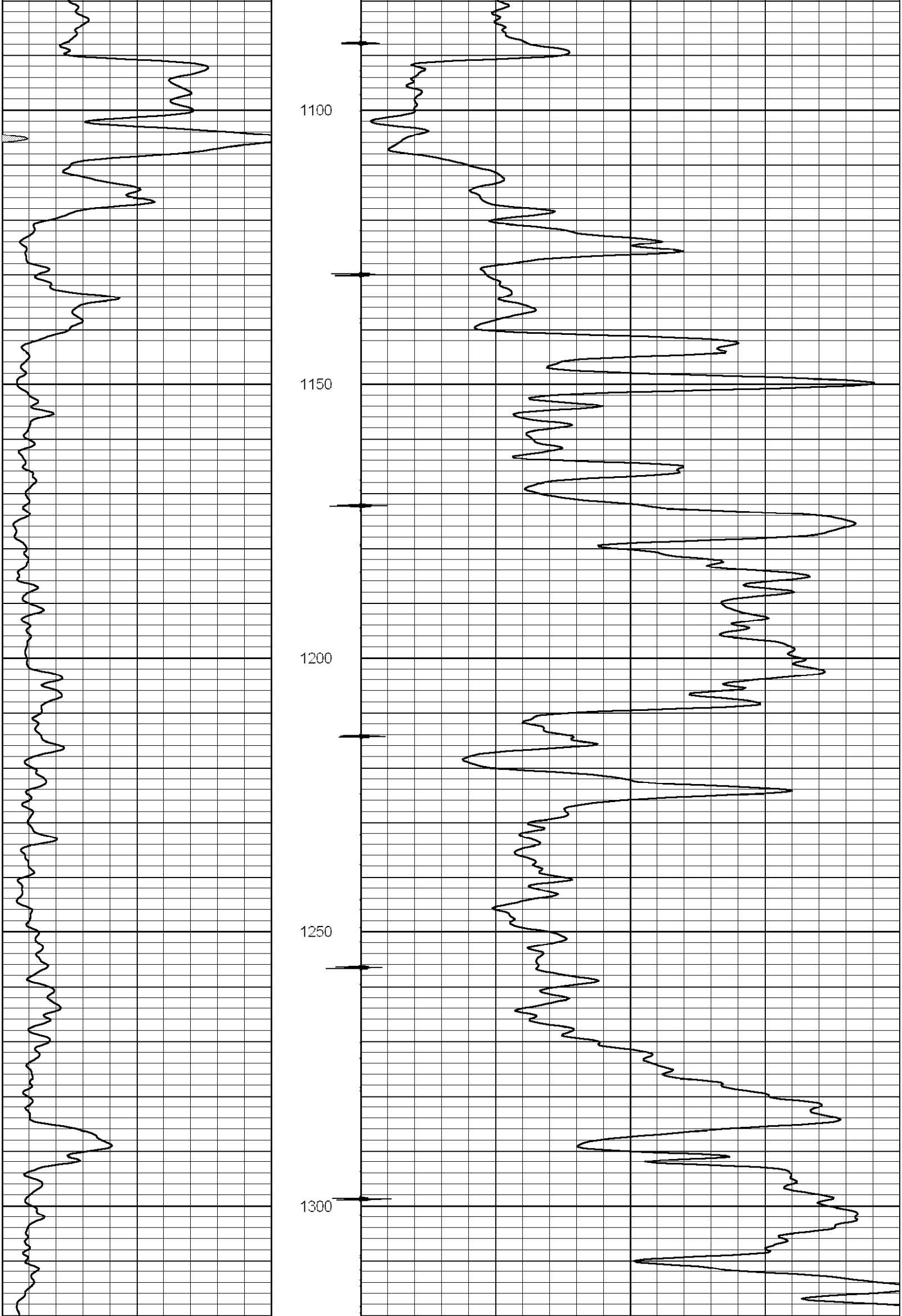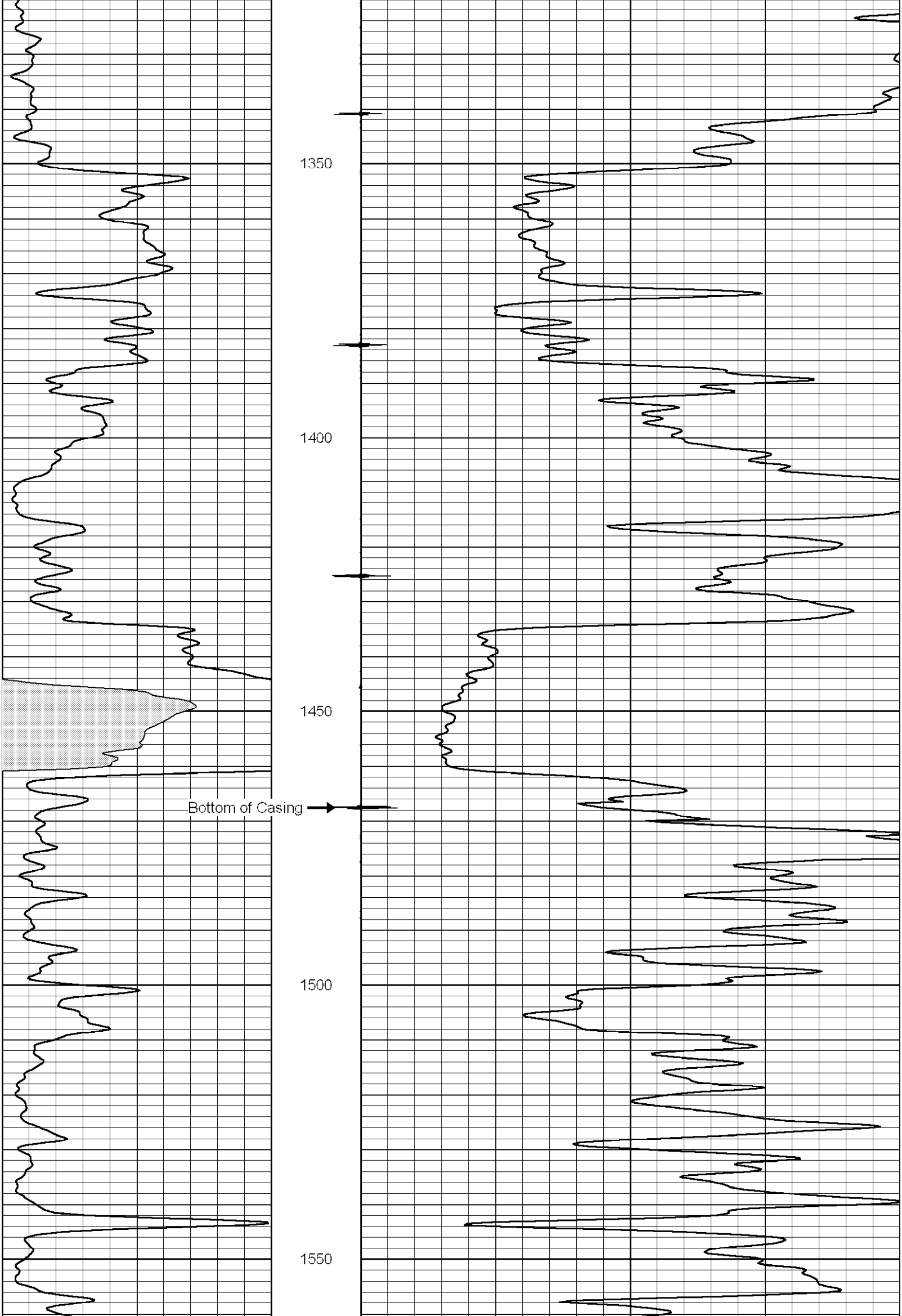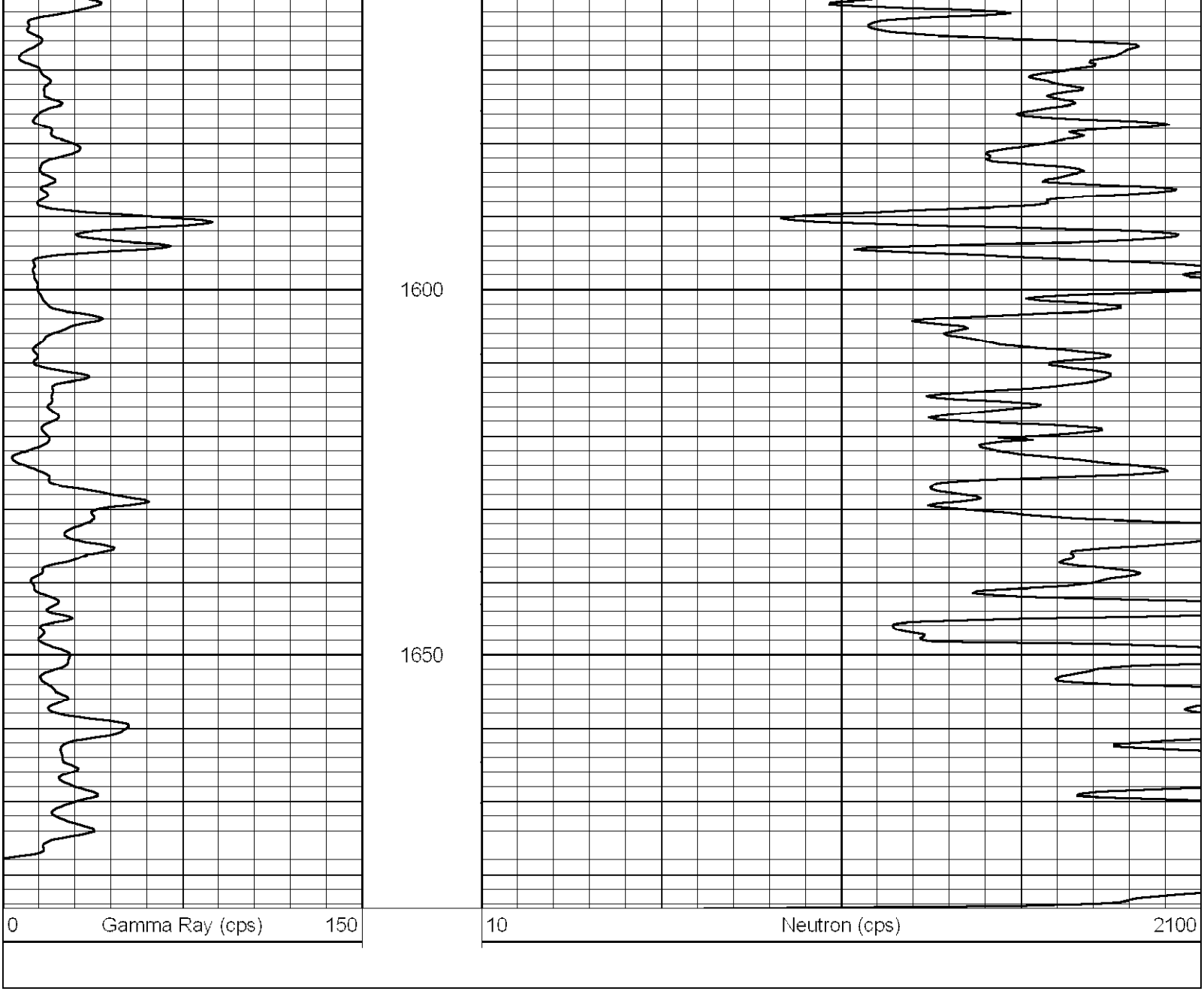Database File:	kirk1swd.db
Dataset Pathname:	pass1
Presentation Format:	gr-n-ccl
Dataset Creation:	Mon Feb 20 09:26:02 2012 by Log SCH 111116
Charted by:	Depth in Feet scaled 1:240