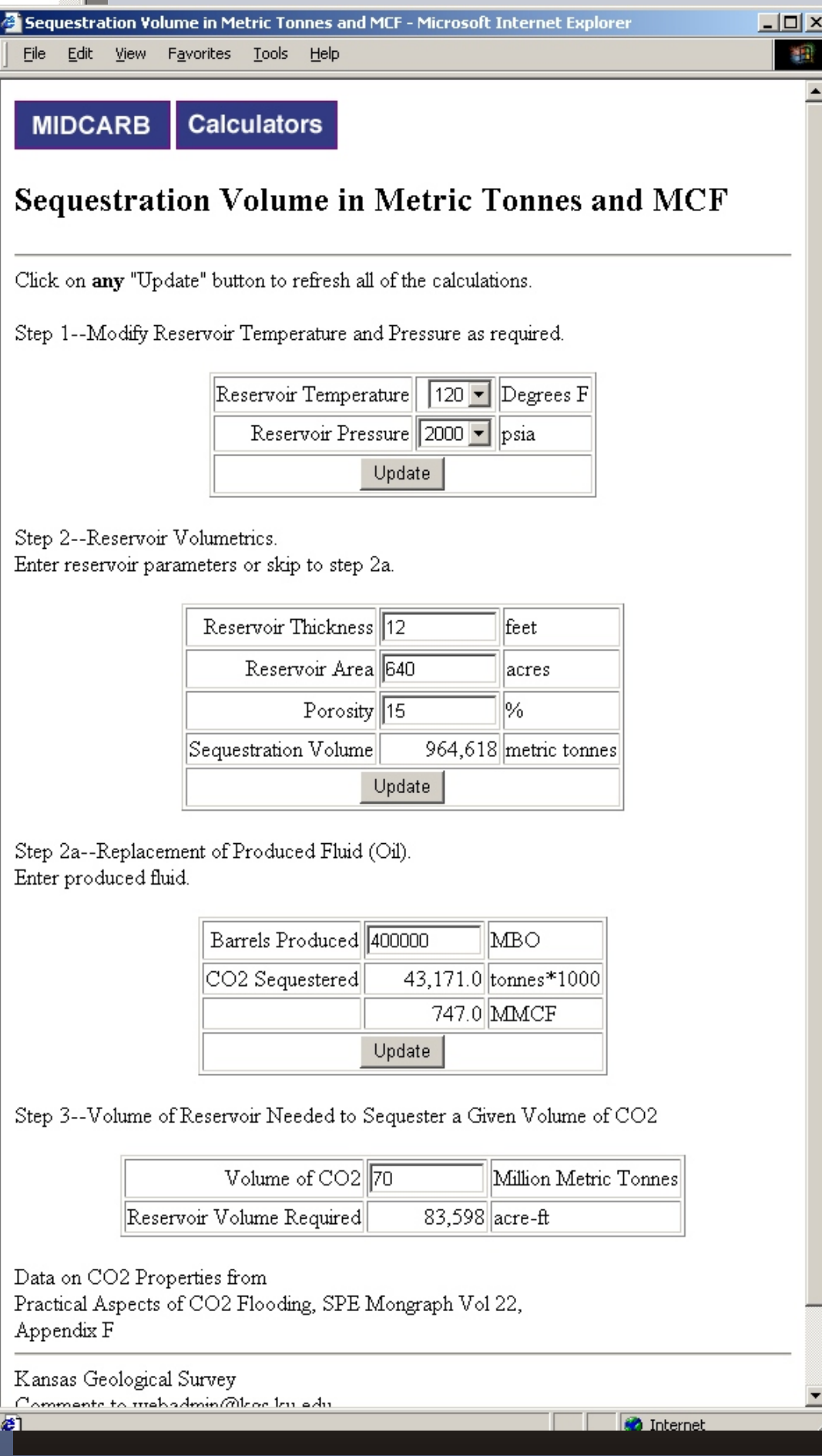
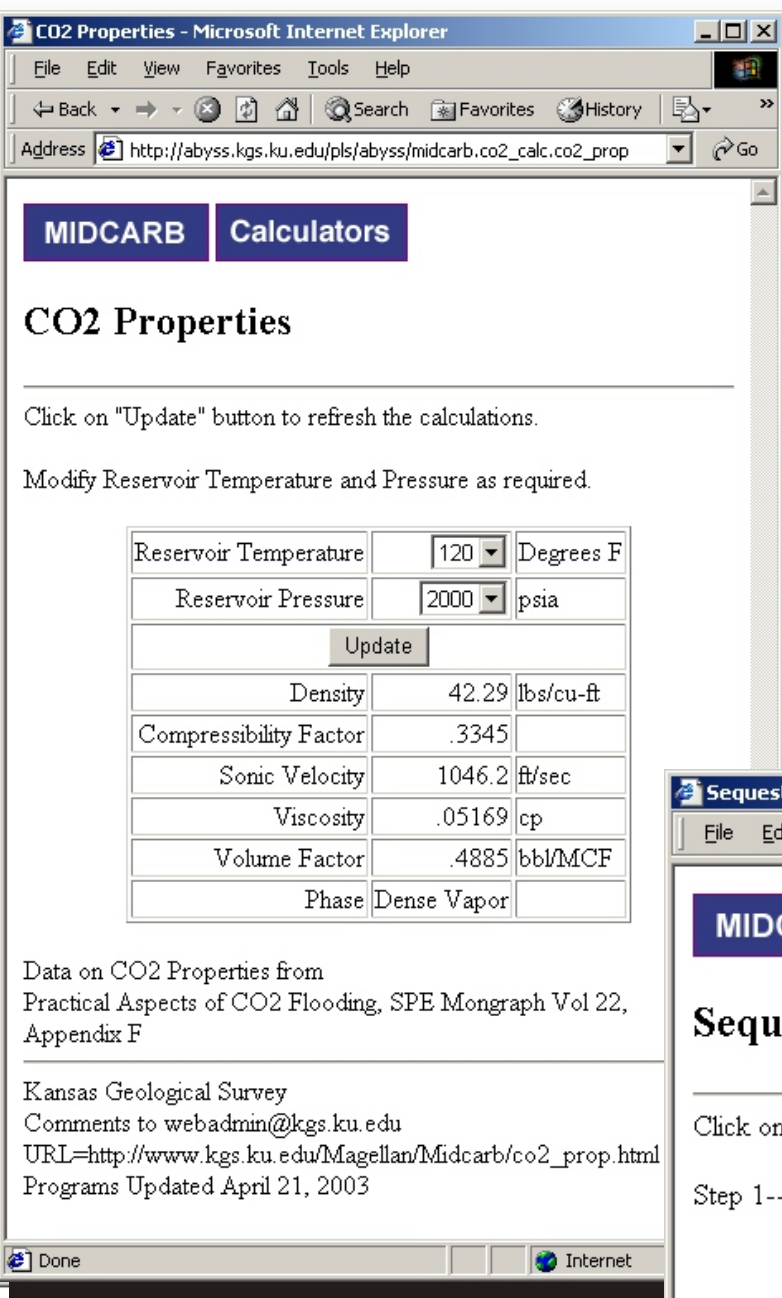
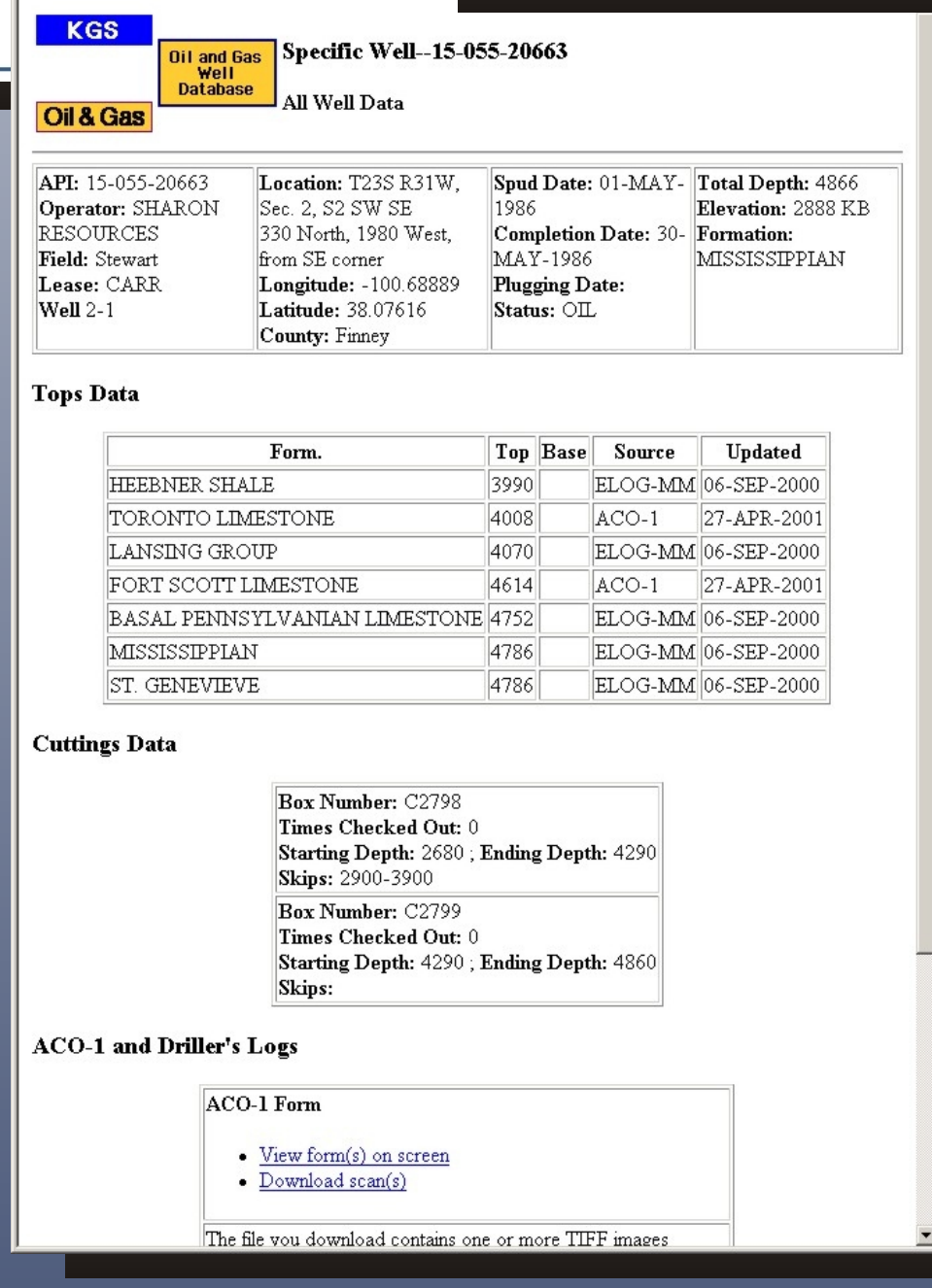
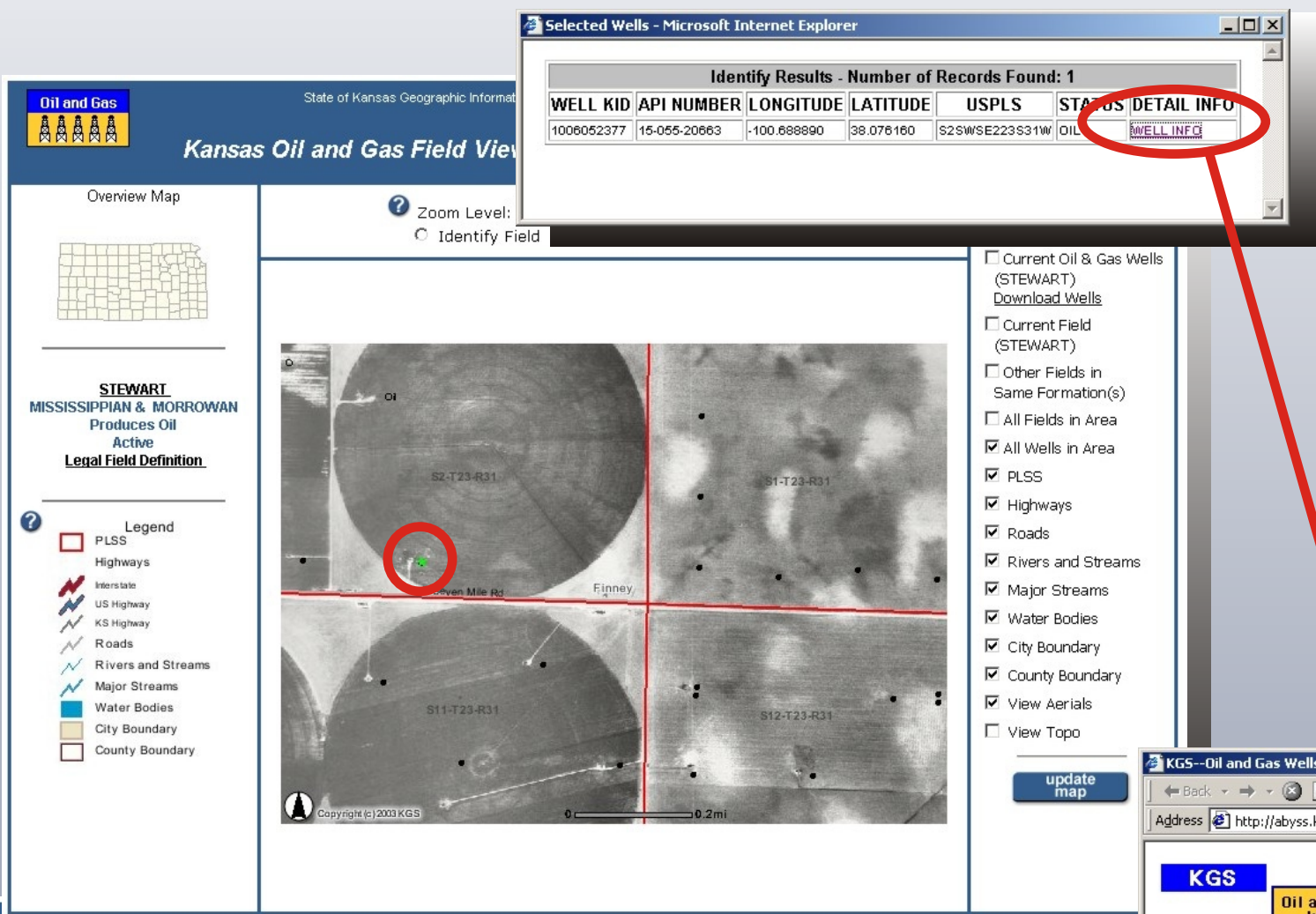
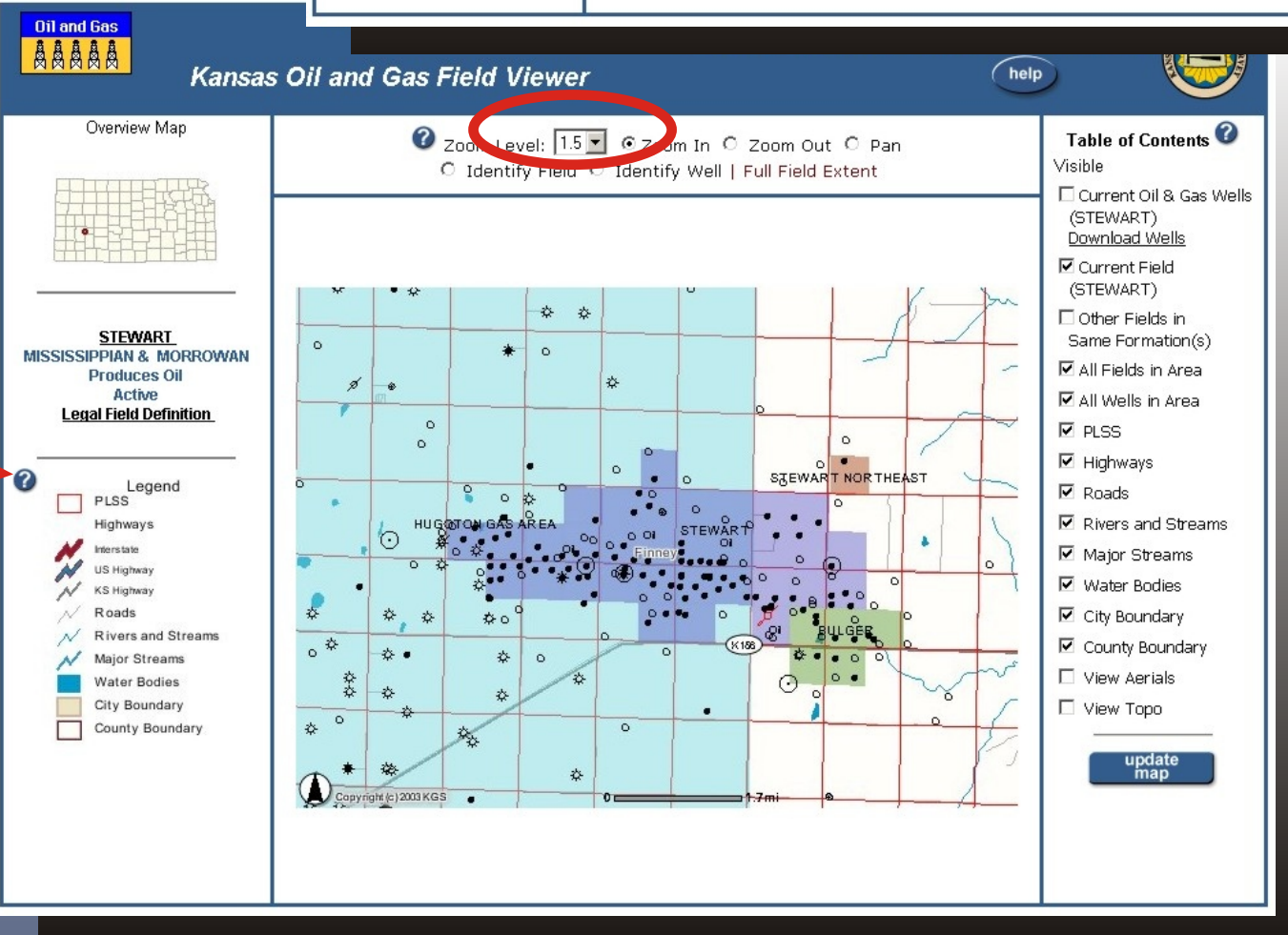
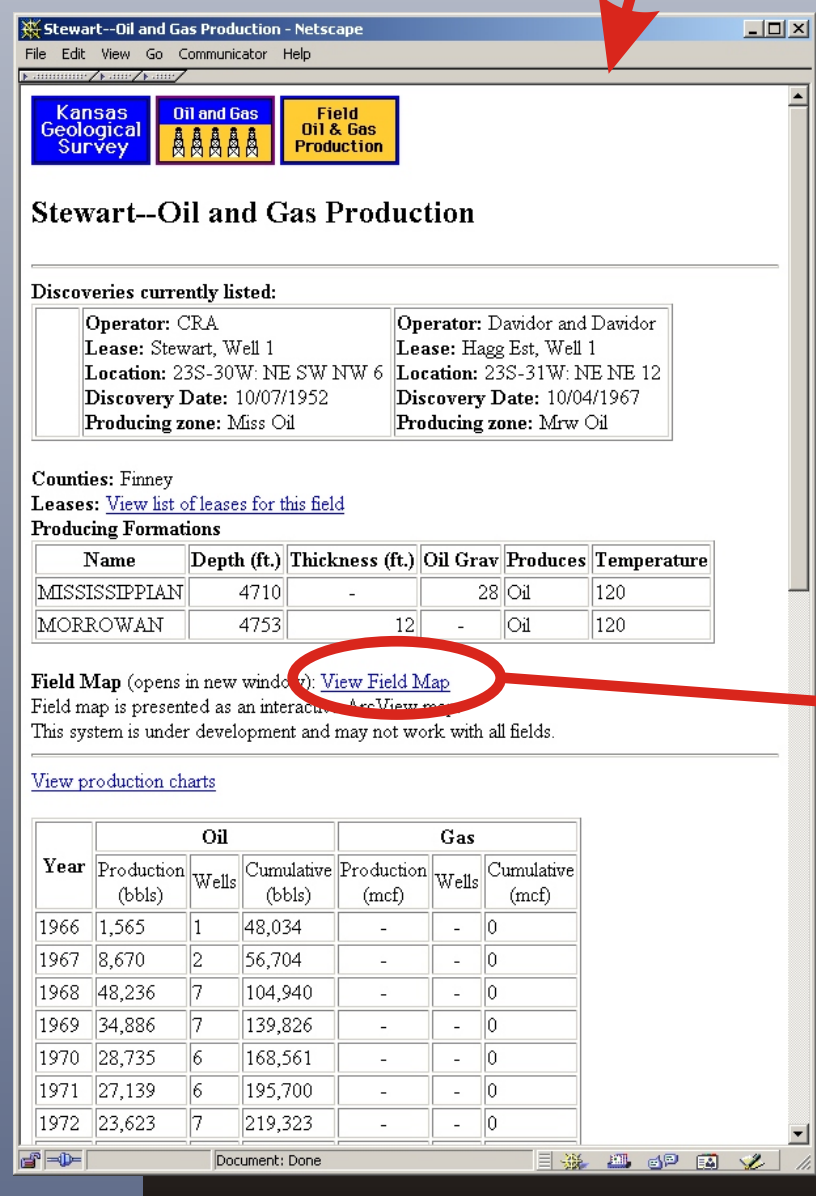
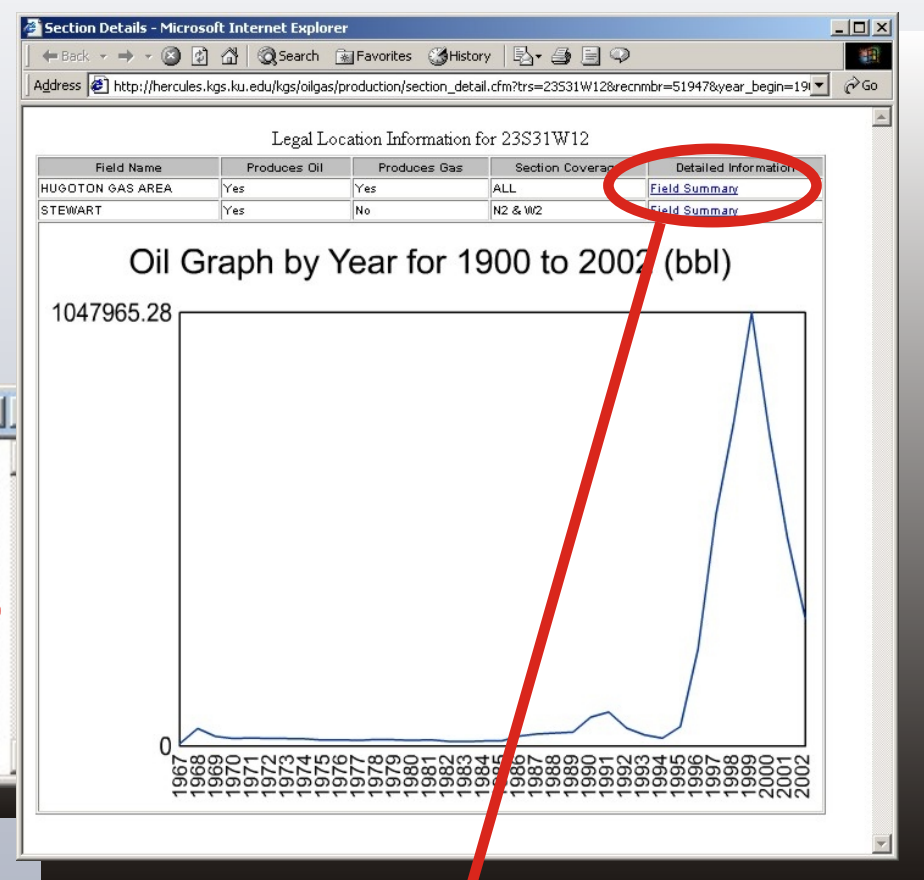
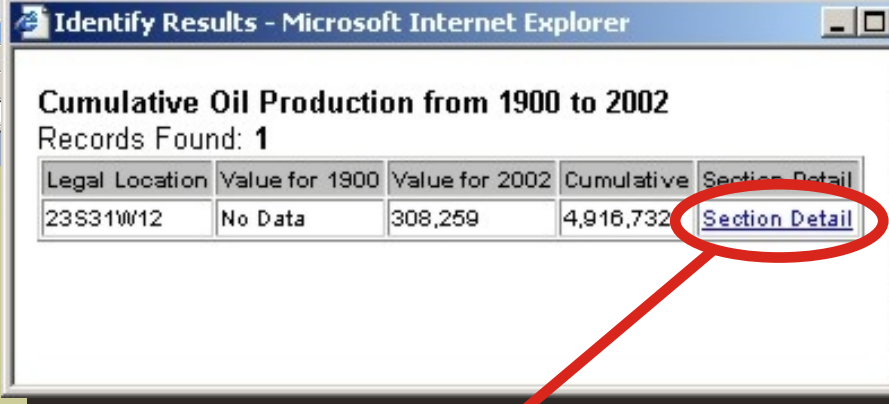
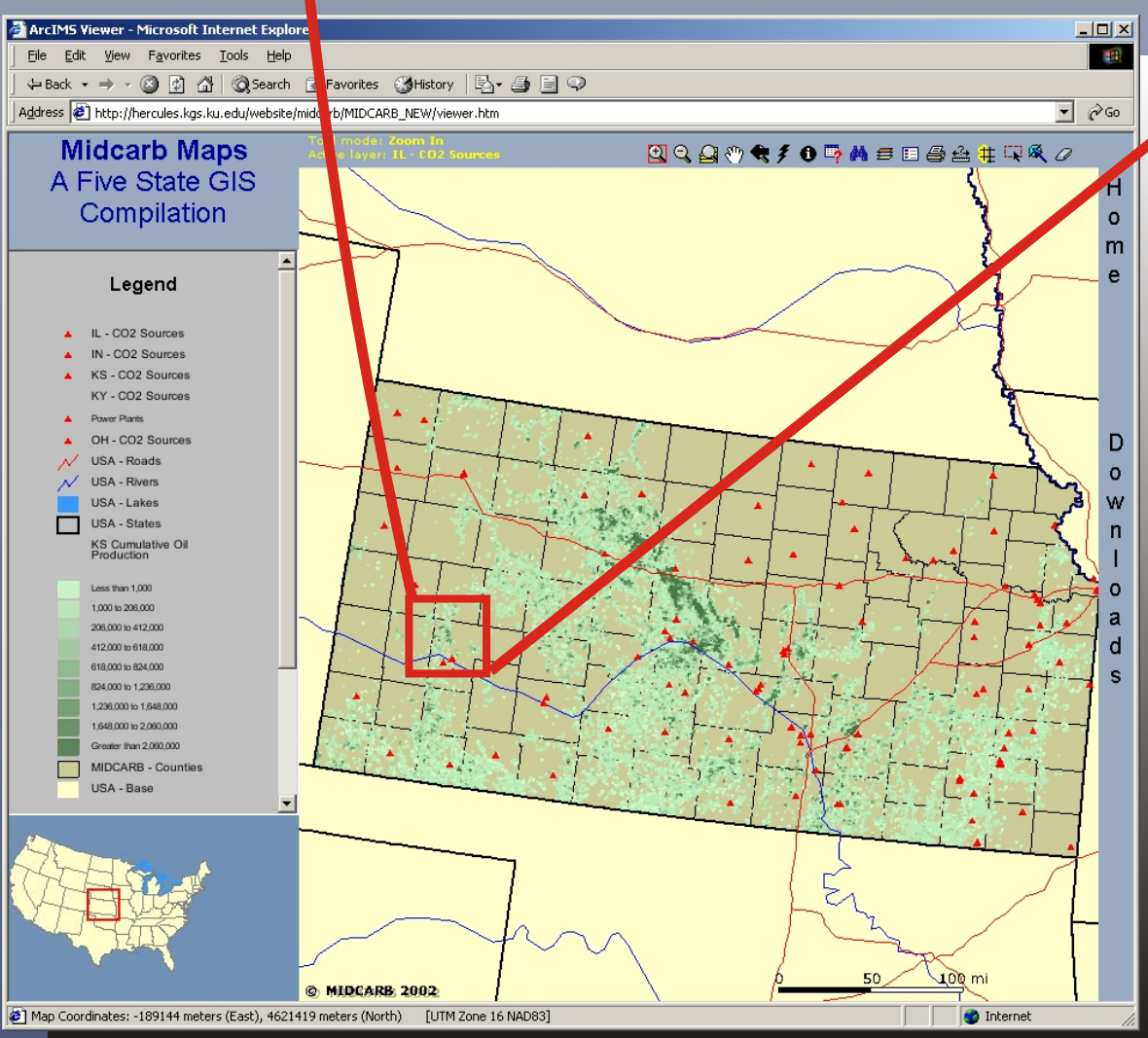
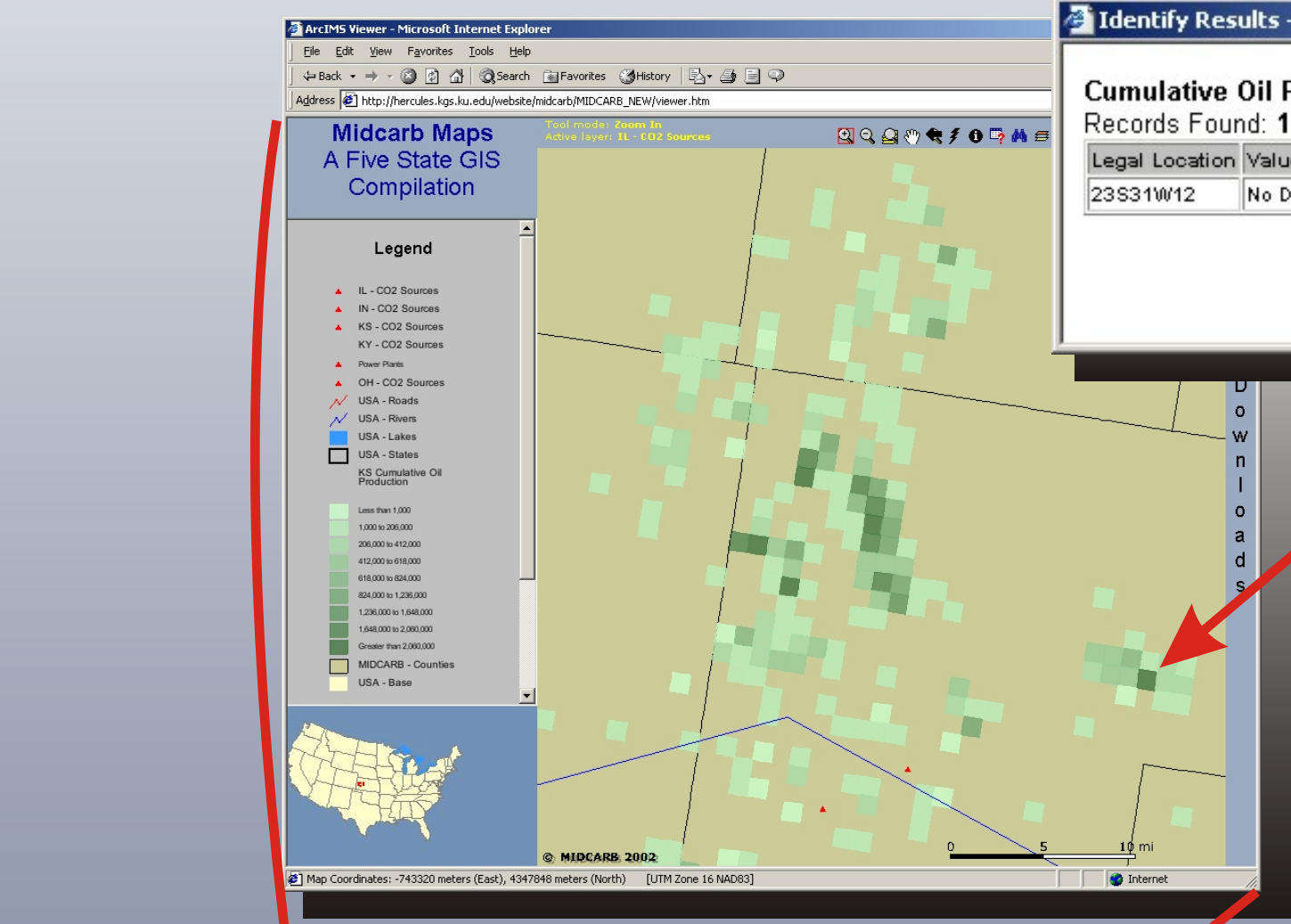


Sequestration in Oil and Gas Fields

Query, Analysis and Display

Region to Field to Wellbore



The Power of Distributed Geographic Information Systems, Relational Databases and Online Analysis Tools