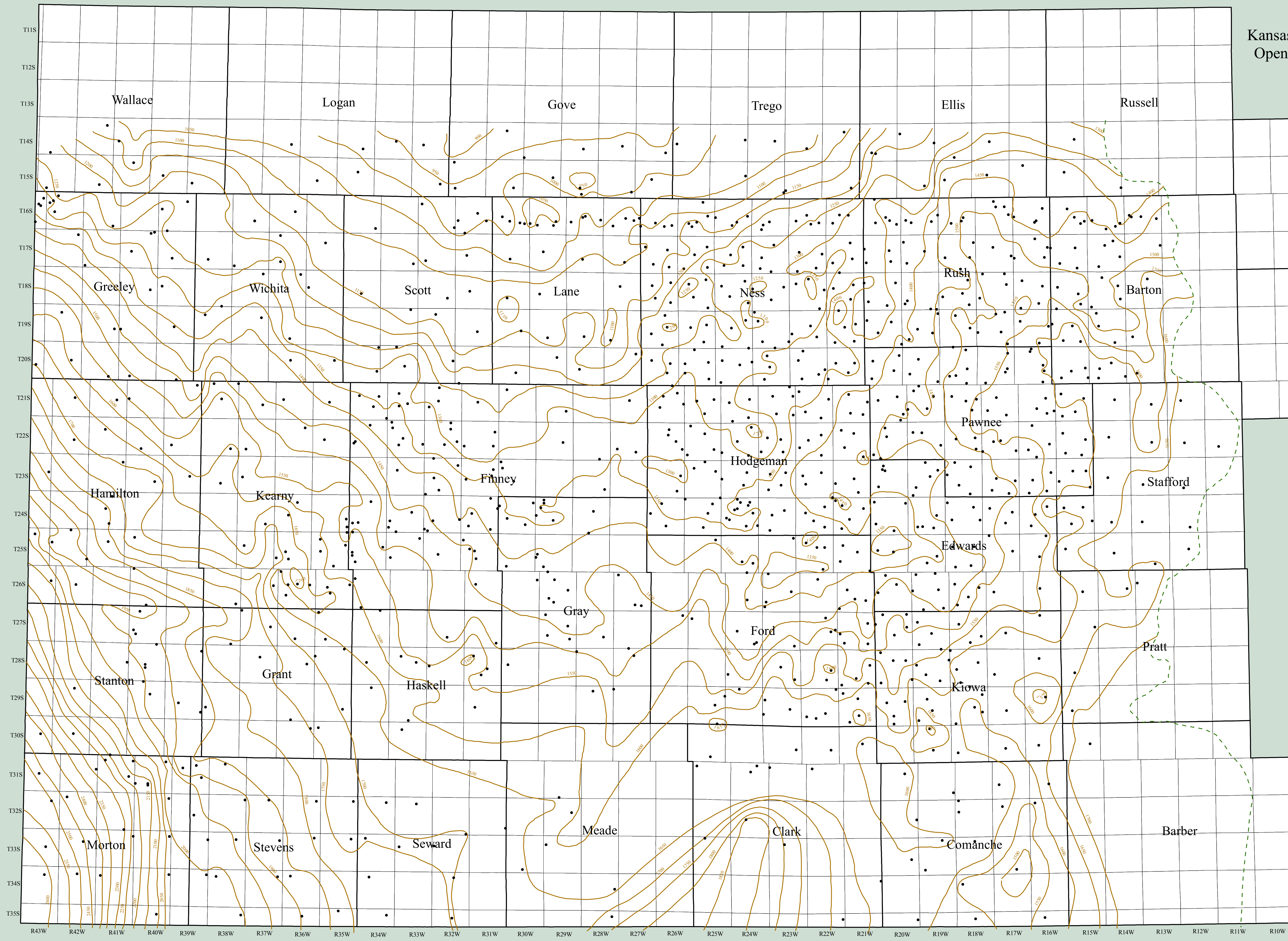

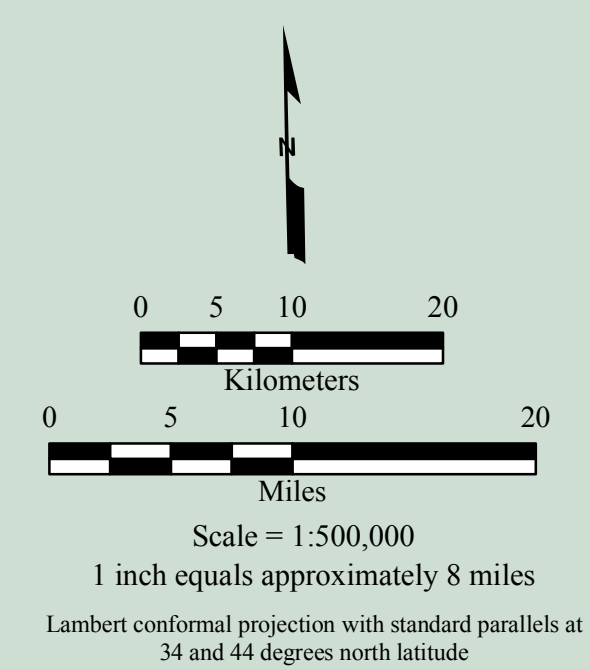


# Top Configuration of the Cedar Hills Sandstone Aquifer (Cedar Hills Sandstone)

Kansas Geological Survey  
Open File Report 93-1A  
Plate 15



- Line of equal elevation in feet above mean sea level (contour interval = 50 feet)
- Control point elevation
- Eastern extent of the formation (dashed when inferred)



Kansas Geological Survey  
P. Allen Macfarlane  
Janet Combes  
S. Turbek  
D.S. Kirschen  
S. Yoder

October 1993  
Updated in 2010 by John J. Woods

The Kansas Geological Survey does not guarantee this map to be free from errors or inaccuracies and disclaims any responsibility or liability for interpretations from the map or decisions based thereon.