Client: Kansas Geological Survey
DOE Mesaverde Petrophysics Project

The Discovery Group, Inc.

Company: Continental Exploration
Location: MESENW sec. 34, T15S-R25E
Formation: Wasatch to 6580'; Mesaverde below 6580'
Core depth: 5811-7692'
Core storage location(Library no.: USGS CRC E-946
Described by: John C. Reidy

Lease: 2-7 Flat Mesa Federal
County: Uintah State: Utah
Basin: Uinta
Log depth = Core depth +/-
API: 43-047-30545-0000
Core diam: 4 inch State: 1/3

#940 to 6570.5 = Core +1
#6570.5 to 7250 = Core
7250 to 7353.5 = Core -1

Condition: Fair to Poor

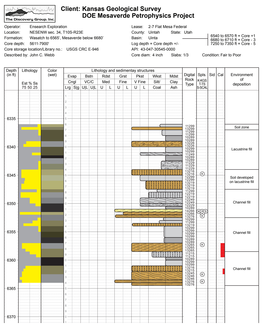

NO CORE 6364-6466'

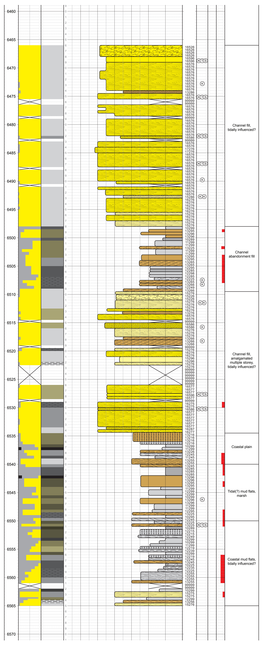

NO CORE 6564.5-6680'

Begin Mesaverde Group Core

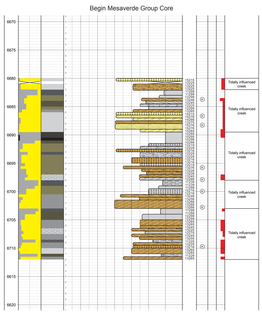

NO CORE 6711.5-7272'

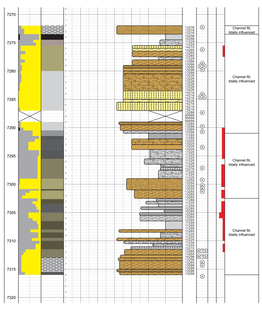

NO CORE 7315.5-7665'

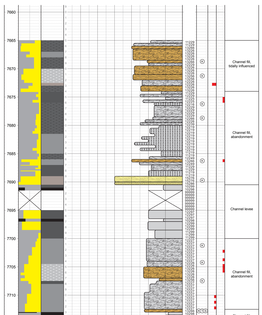

NO CORE 7715-7850'

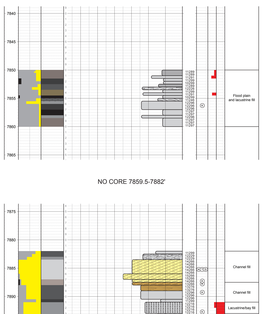
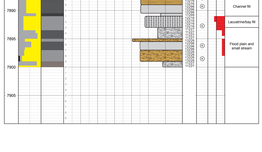
NO CORE 7859.5-7882'