

Fig. 1.

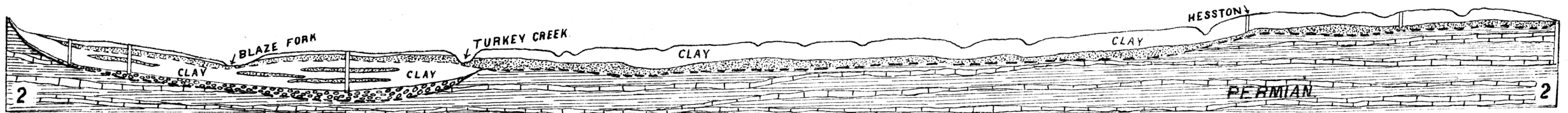


Fig. 2.

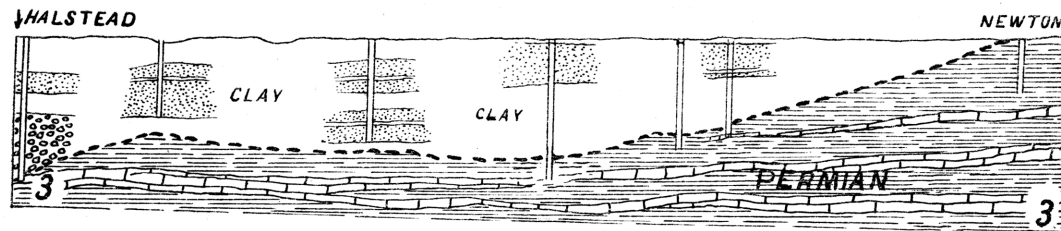


Fig. 3.

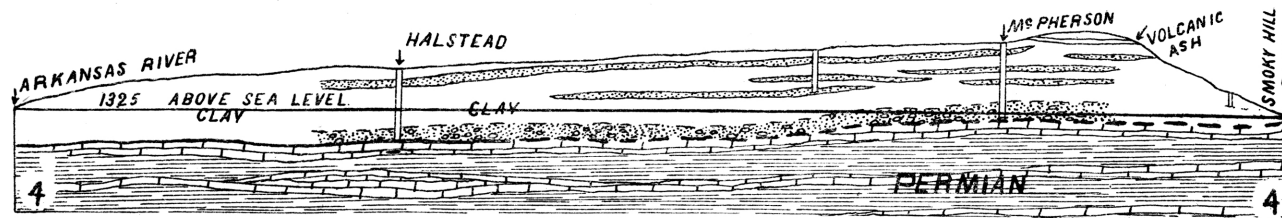


Fig. 4.

GEOLOGIC SECTIONS ACROSS THE McPHERSON EQUUS BEDS AREA.
By J. W. Beede.

- Fig. 1. East and west through McPherson.
- Fig. 2. East and west south of McPherson.
- Fig. 3. From Newton to Halstead.
- Fig. 4. From the Smoky Hill River to Halstead.