Kansas-type cyclothems and porosity development in the Middle Pennsylvanian Marmaton Group, Dirks field, Logan

by Craig D. Caldwell, Cities Service Co., Tulsa, Oklahoma



FIGURE 4—Schematic drawing and description of core 4, Texaco Dirks 2, Logan County, Kansas.

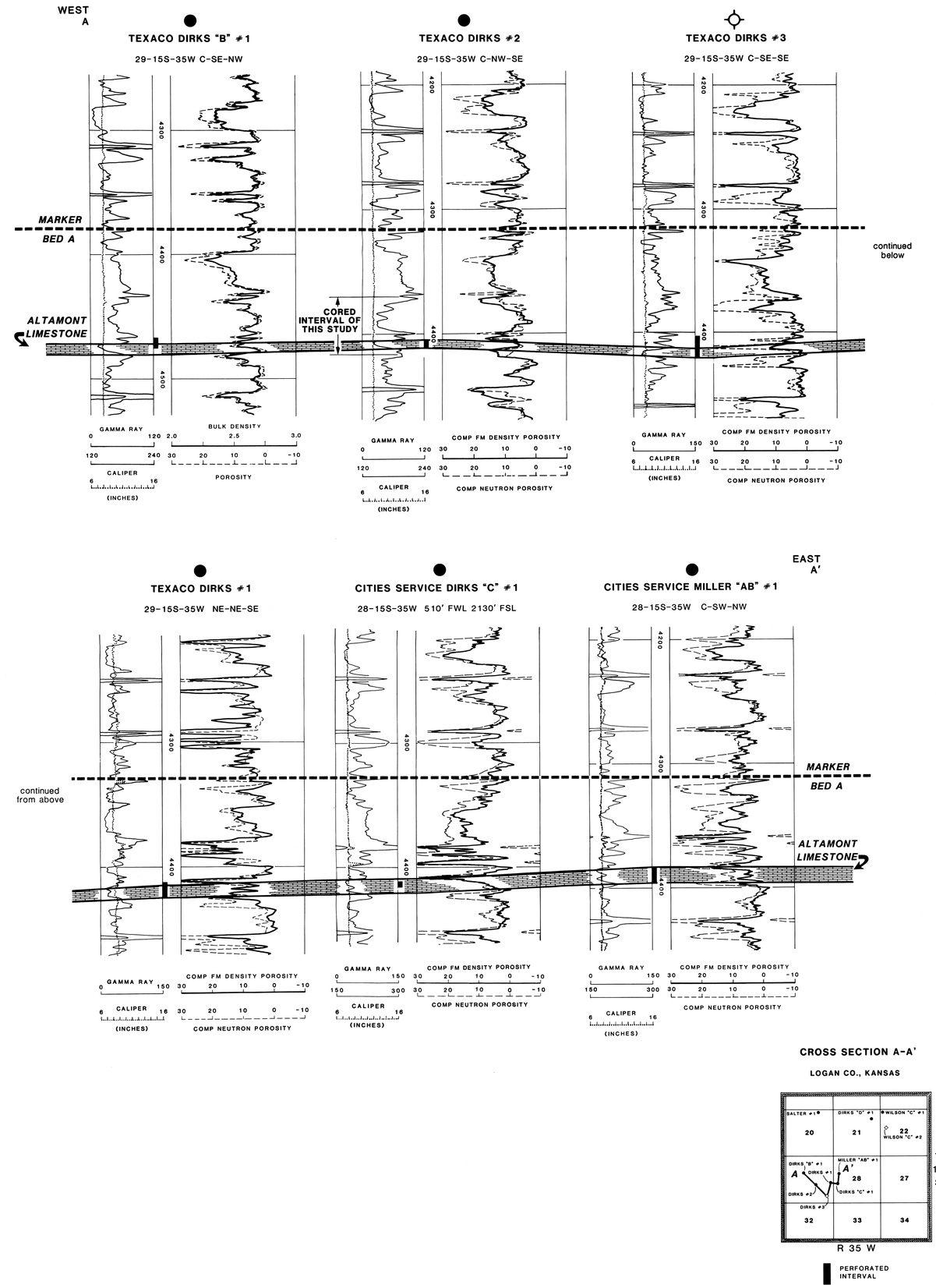

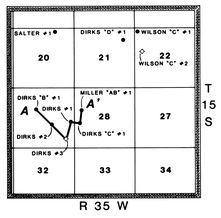

PERFORATED INTERVAL

FIGURE 9—East- west stratigraphic cross section showing overall eastward thinning of section between Altamont Limestone and marker bed A (no horizontal scale).