


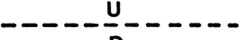


EXPLANATION

 Area where Permian surface directly underlies Tertiary and Quaternary deposits

 Limit of Tertiary and Quaternary erosion of Permian surface

 2200
Structure contour
Shows altitude of top of Permian surface. Dashed where approximately located. Contour interval 100 feet. Datum is mean sea level

 U
D
Concealed fault
U, upthrown side; D, downthrown side

0 5 10 MILES
0 5 10 KILOMETERS

Figure 4.--Configuration of top of the Permian surface.