DUAL INDUCTION
LL3/GR LOG

Company	COLT ENERGY INC.
Well	LAUBER # 34
Field	BIG SANDY
County	WOODSON
State	KANSAS

Location: API # : 15-207-29245-0000
NW NW NW NE
291' FNL & 2496' FEL
SEC 23 TWP 26S RGE 14E

Other Services: CDL/SWN

Permanent Datum	GL	Elevation	935'
Log Measured From	GL		
Drilling Measured From	GL		

Elevation
K.B. ---
D.F. ---
G.L. 935'

Date	6-17-2015		
Run Number	ONE		
Depth Driller	1392'		
Depth Logger	1389'		
Bottom Logged Interval	1387'		
Top Log Interval	SURFACE		
Casing Driller	8.625" @ 40.50'		
Casing Logger	8.625" @ 40.50'		
Bit Size	6.75"		
Type Fluid in Hole	WATER		
Density / Viscosity			
pH / Fluid Loss			
Source of Sample			
Rm @ Meas. Temp			
Rmf @ Meas. Temp			
Rmc @ Meas. Temp			
Source of Rmf / Rmc			
Rm @ BHT			
Time Circulation Stopped			
Time Logger on Bottom			
Maximum Recorded Temperature			
Equipment Number	OW2		
Location	HOMINY ,OK		
Recorded By	LOWERY		
Witnessed By	MR. ASHLOCK		

<< Fold Here >>>

All interpretations are opinions based on inferences from electrical or other measurements and we cannot and do not guarantee the accuracy or correctness of any interpretation, and we shall not, except in the case of gross or willful negligence on our part, be liable or responsible for any loss, costs, damages, or expenses incurred or sustained by anyone resulting from any interpretation made by any of our officers, agents or employees. These interpretations are also subject to our general terms and conditions set out in our current Price Schedule.

Comments

OW2-8837

CREW : MARSHALL, LUNN

2" DIL SECTION

Database File	ow2-8837 colt energy.db
Dataset Pathname	DIL/pass1.5
Presentation Format	dil2mdcol
Dataset Creation	Wed Jun 17 17:06:51 2015
Charted by	Depth in Feet scaled 1:600

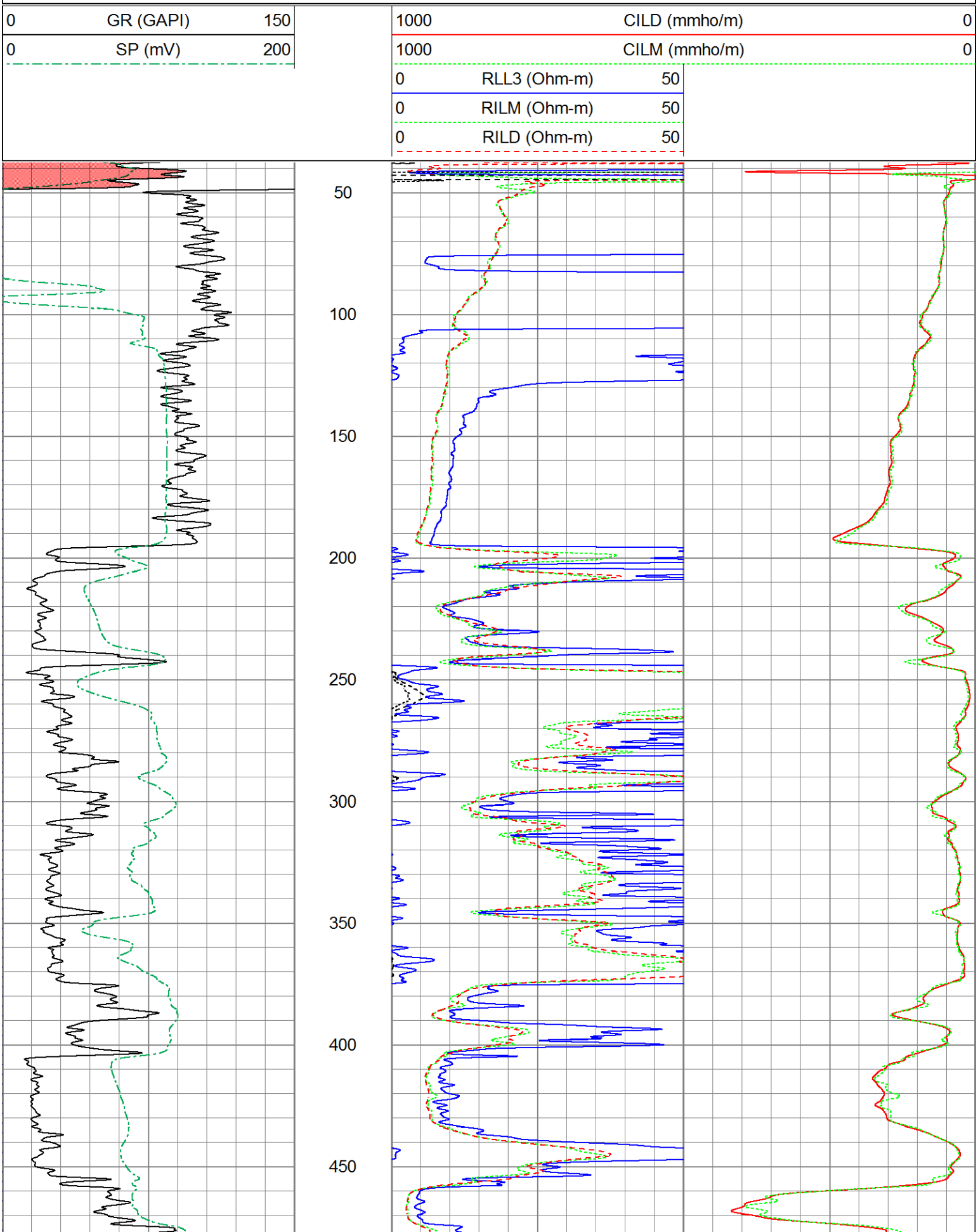

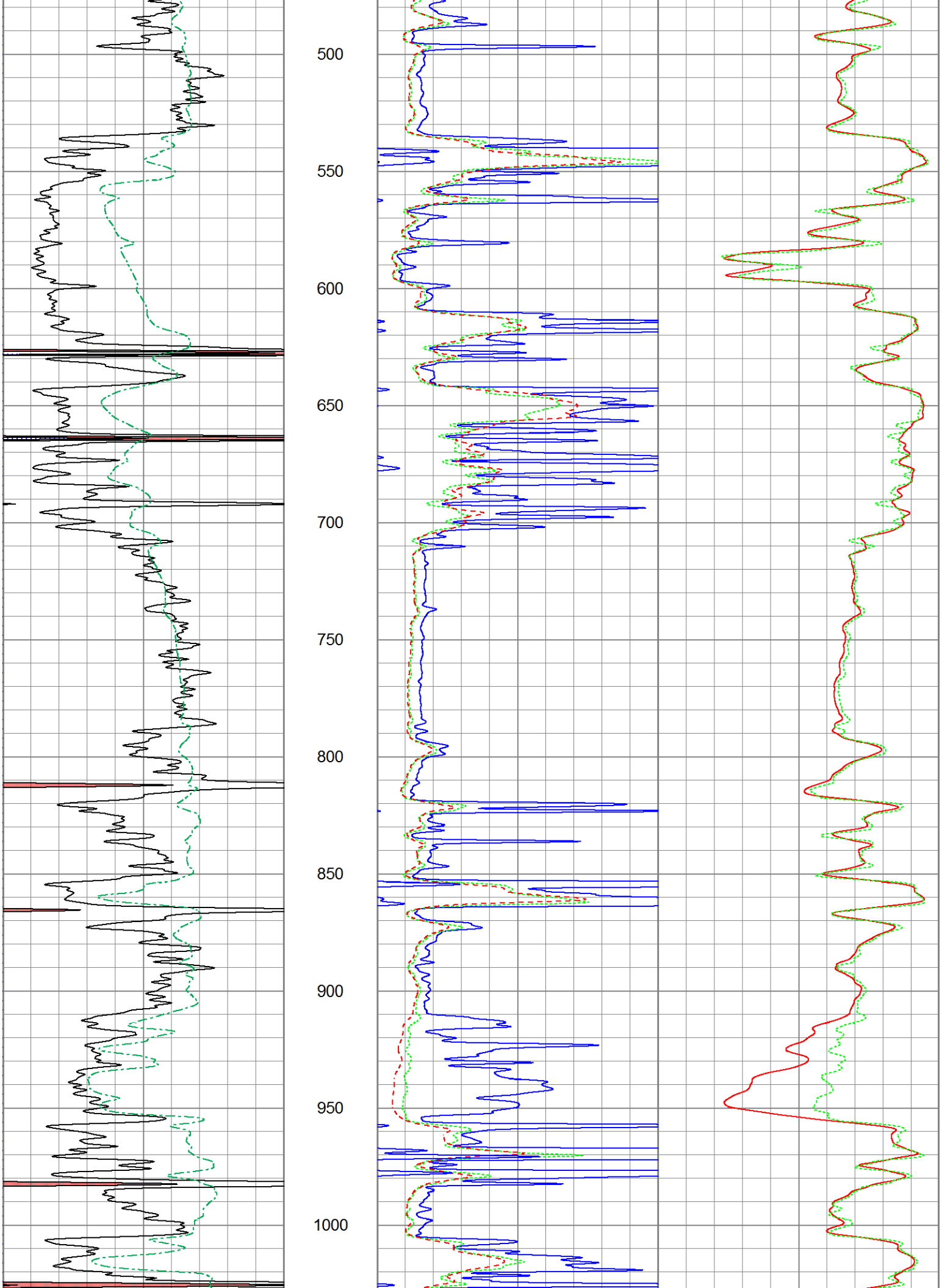
500
550
600
650
700
750
800
850
900
950
1000

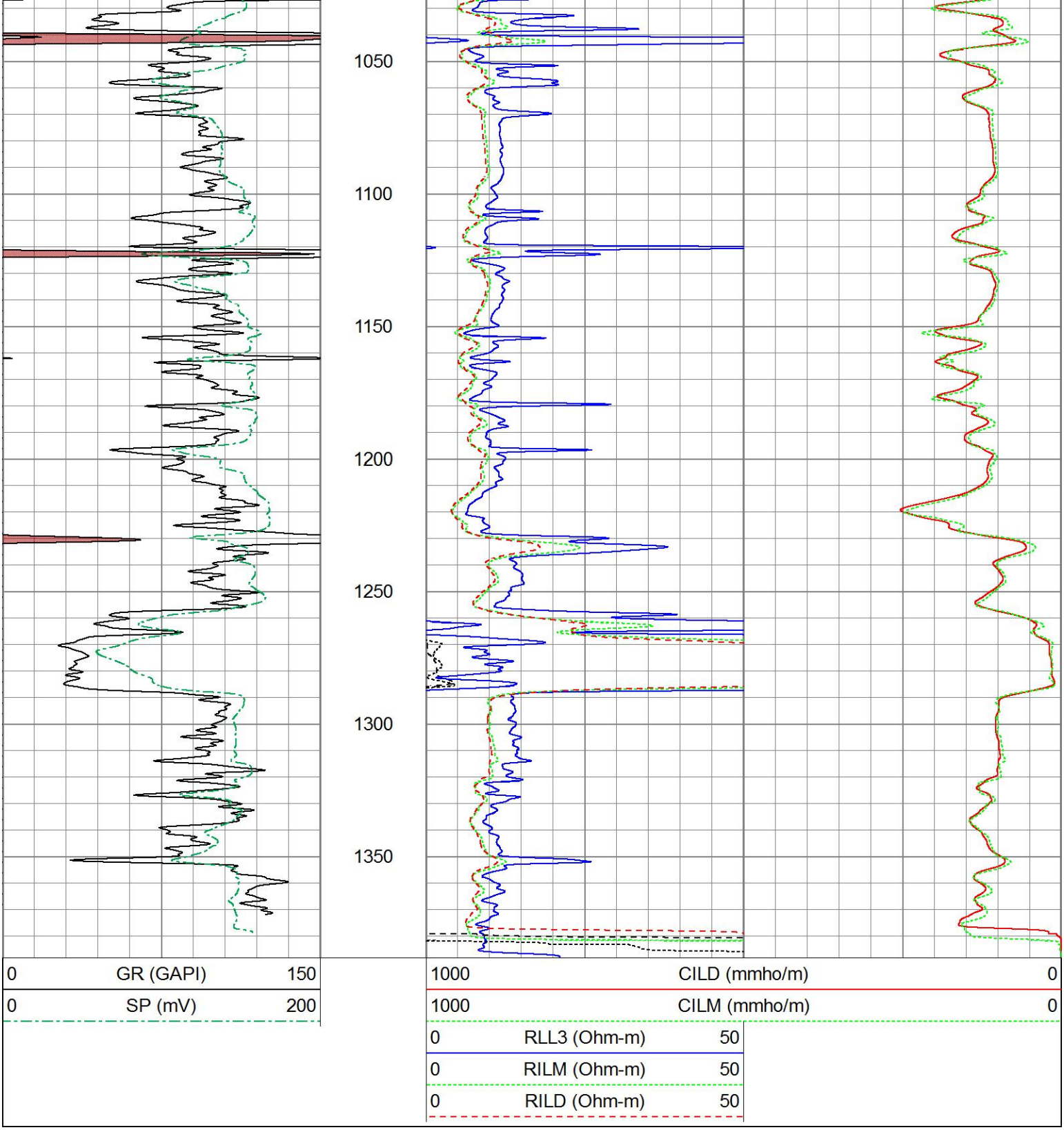

5" DIL SECTION

Database File	ow2-8837 colt energy.db
Dataset Pathname	DIL/pass1.4
Presentation Format	dil5mdcol
Dataset Creation	Wed Jun 17 17:06:46 2015
Charted by	Depth in Feet scaled 1:240

0	Gamma Ray (GAPI)	150	0.2	Deep Resistivity (Ohm-m)	2000

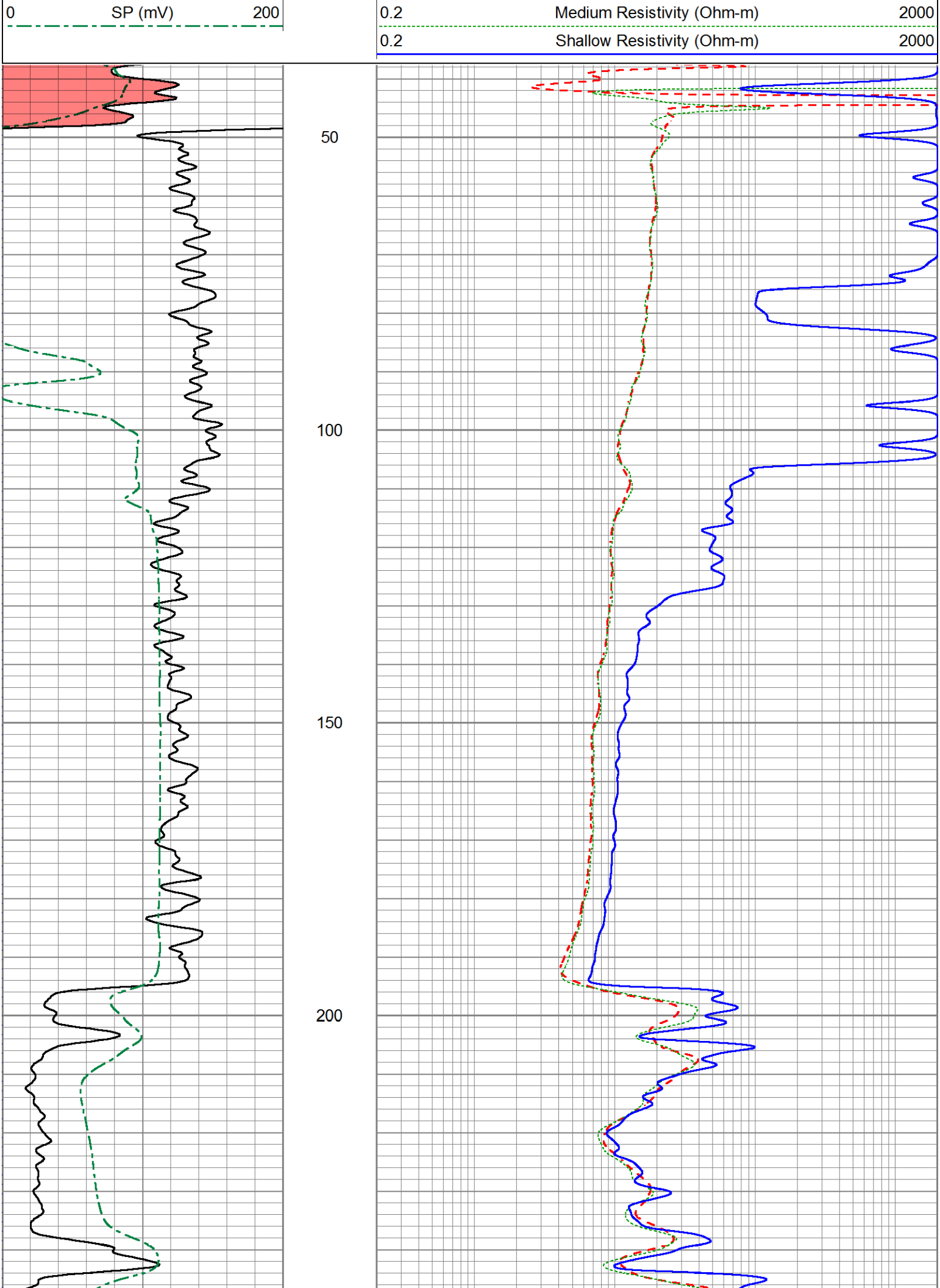
0
SP (mV)
200
0.2
Medium Resistivity (Ohm-m)
2000
0.2
Shallow Resistivity (Ohm-m)
2000
50
100
150
200

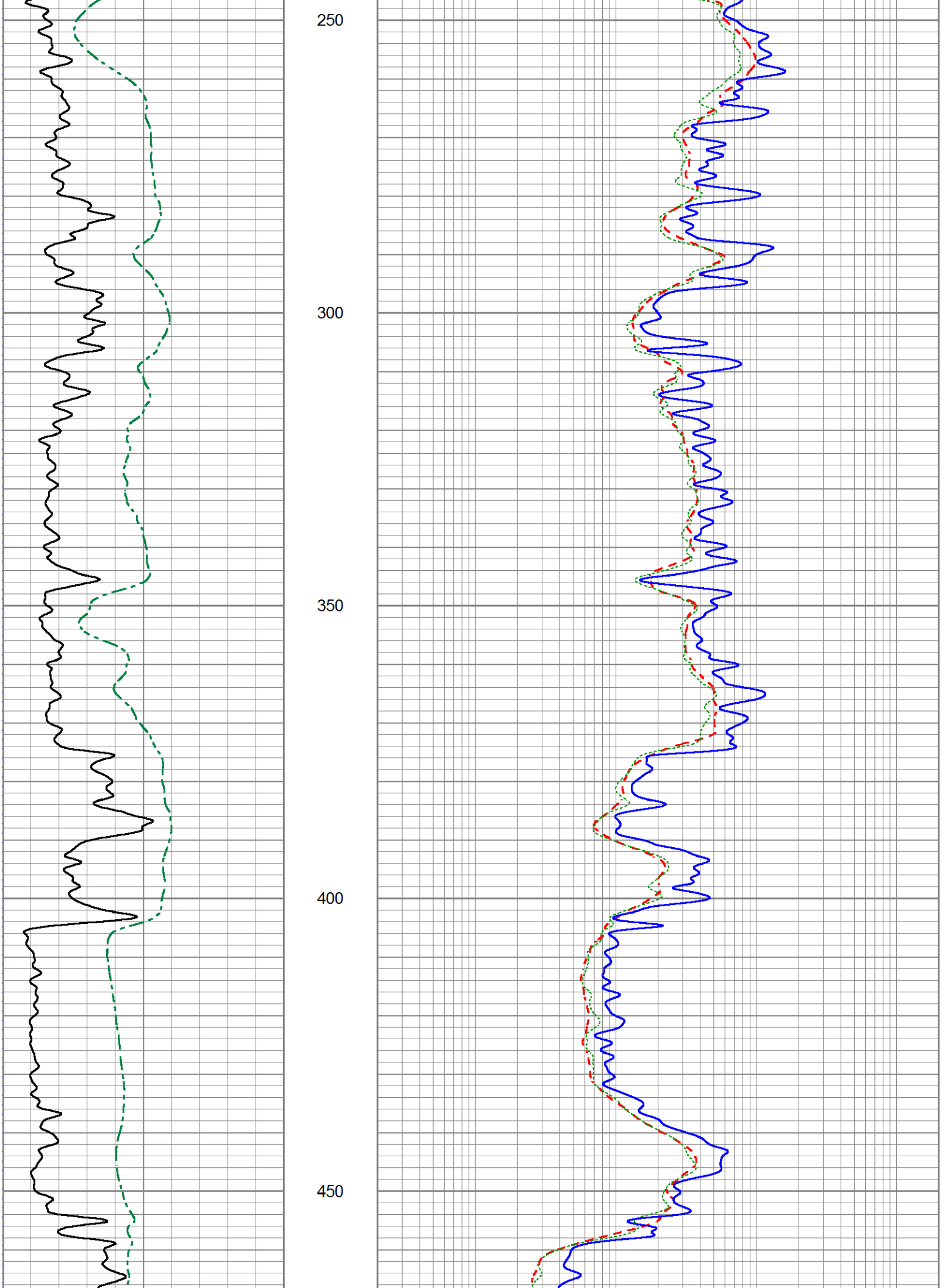
250
300
350
400
450

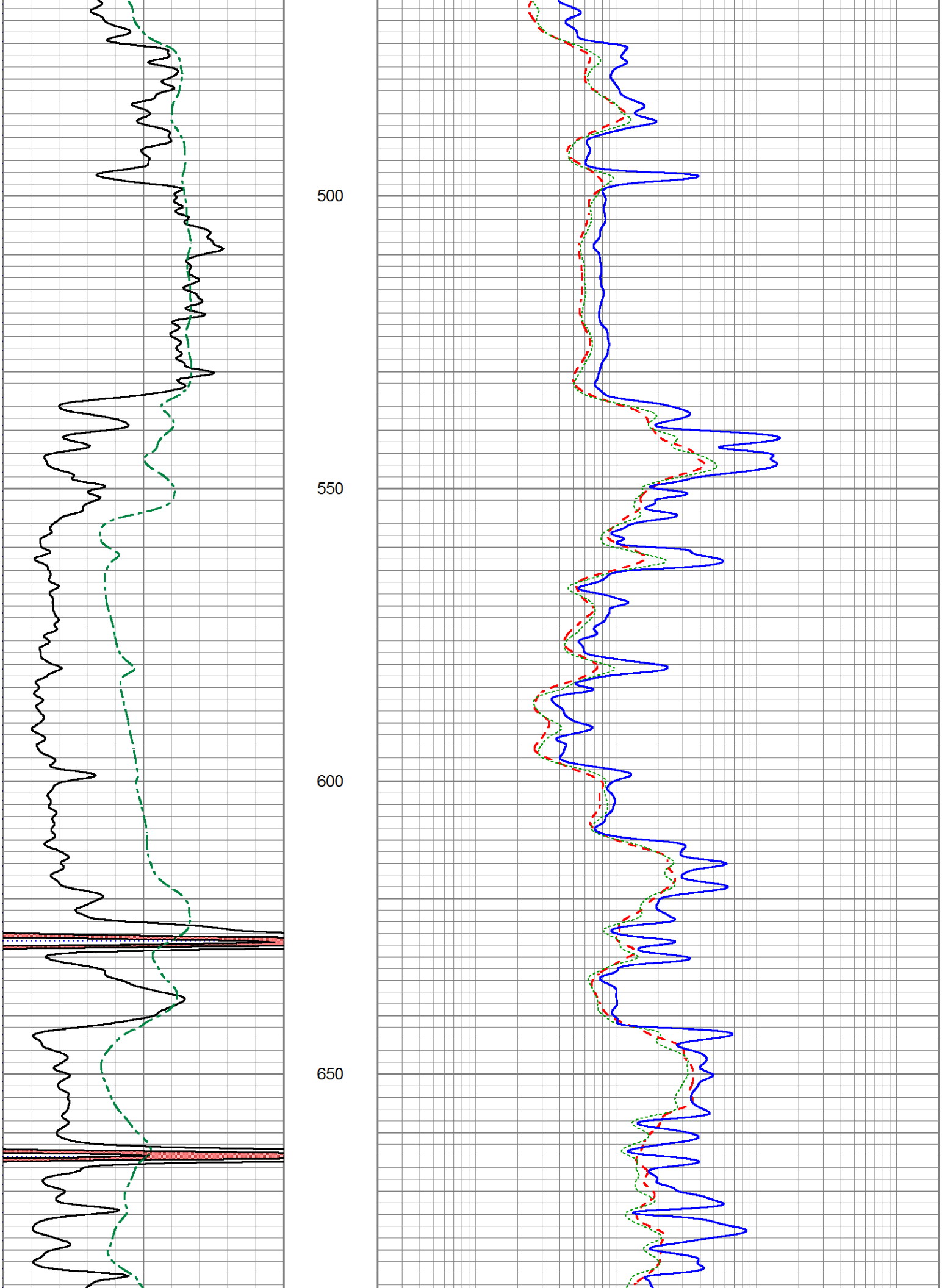
500
550
600
650

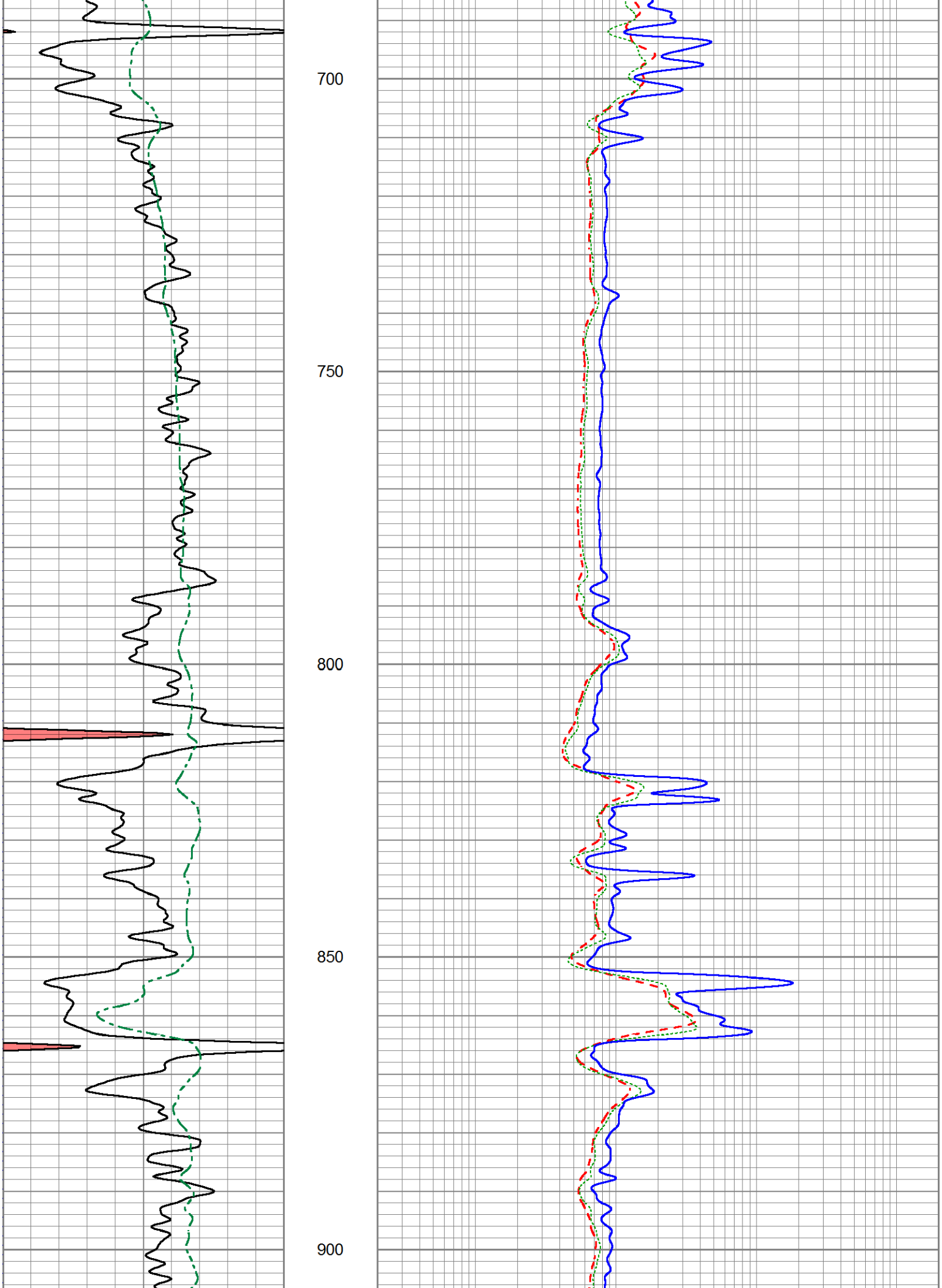
700
750
800
850
900

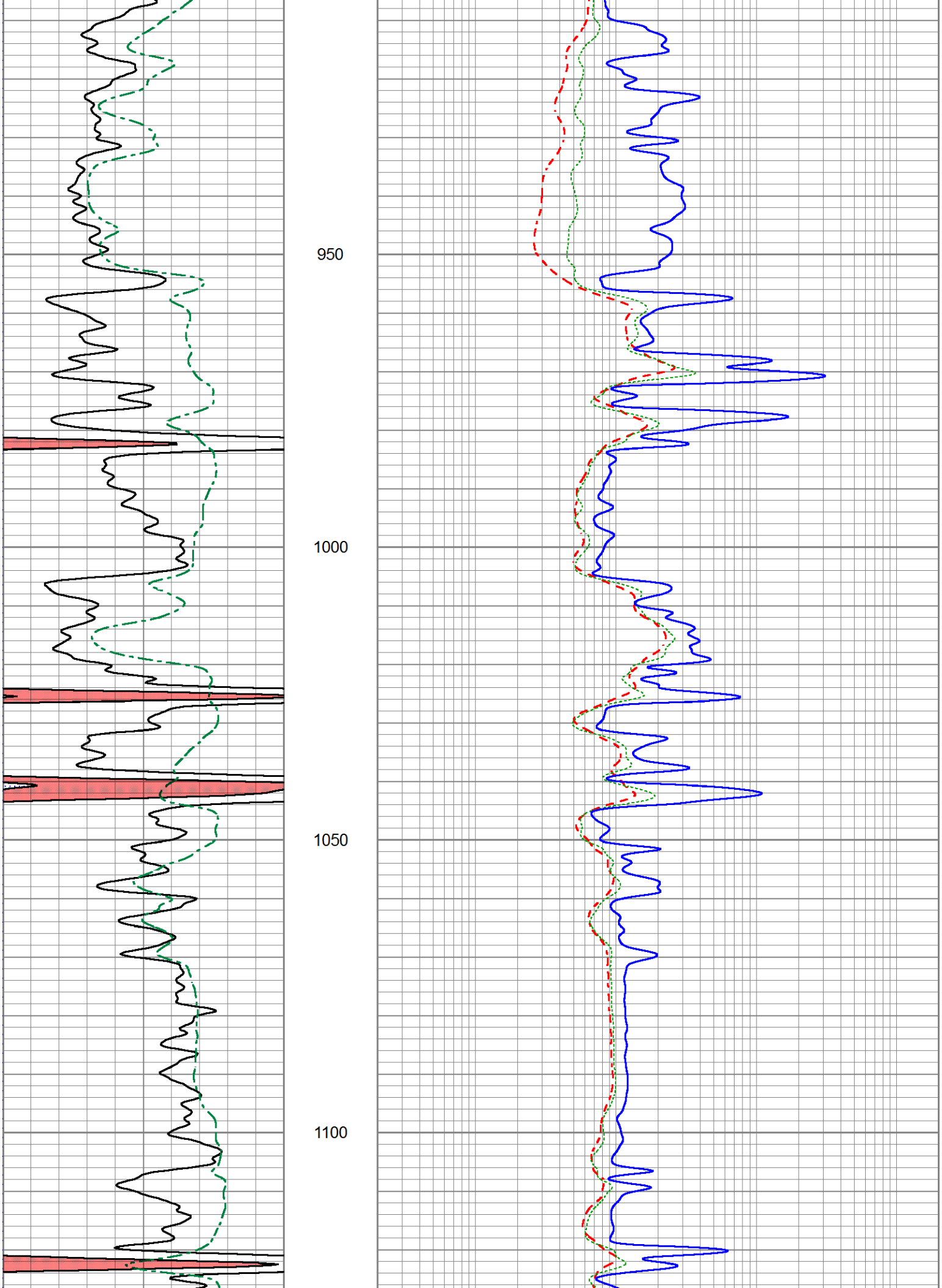
950
1000
1050
1100

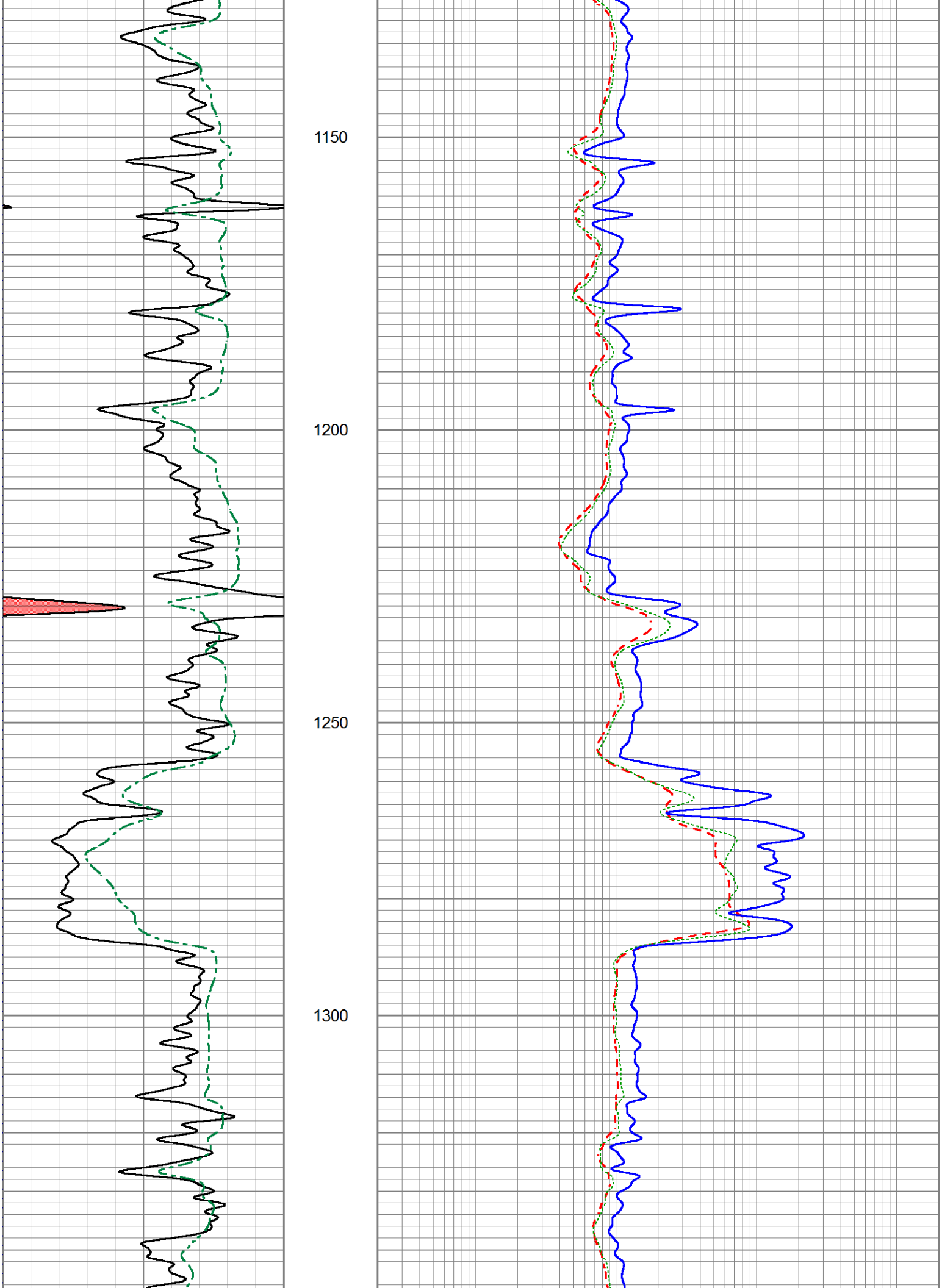
1150
1200
1250
1300



Sensor	Offset (ft)	Schematic	Description	Length (ft)	O.D. (in)	Weight (lb
			Cable-CableHead Isulation Sub	1.42	3.00	20.00
CILD SP	10.92 10.42		DIL-GEAR (158) Dual Induction Electrical Log	21.36	4.00	395.00
CILM	7.00					
RLL3	1.65					

Dataset: ow2-8837 colt energy.db: field/well/DIL/pass1
Total length: 22.78 ft
Total weight: 415.00 lb
O.D.: 4.00 in