CORNISH WIRELINE SERVICES, INC.
CHANUTE, KANSAS

GAMMA RAY NEUTRON COMPLETION LOG

Company A X & P, INC.
Well UNIT 1 #WW 27D
Field NEODESHA
County WILSON
State KANSAS

Company A X & P, INC.
Well UNIT 1 #WW 27D
Field NEODESHA
County WILSON
State KANSAS

Location: API # : 15-205-28270-00-00

2950' FSL & 1186' FWL
SE SE SW NW

SEC 29 TWP 30S RGE 16E

Other Services

Elevation

Permanent Datum GL Elevation 798'EST
Log Measured From GL
Drilling Measured From GL

K.B.
D.F.
G.L. 798'EST

Date	6-25-2014		
Run Number	1 NW		
Depth Driller	860'		
Depth Logger	856.6'		
Top Log Interval	0		
Bottom Logged Interval	856.6'		
Fluid Level	FULL		
Type Fluid	WATER		
Production Casing	2 7/8" @ TD	@	@
Max. Recorded Temp.			
Estimated Cement Top			
Calculated Cement Top			
Amount & Type Cement			
Amount & Type Admix			
Drilling Contractor			
Equipment Number	105		
Location			
Recorded By	GORMLEY, R.		
Witnessed By	HANKE, J.J.		

<<< Fold Here >>>

All interpretations are opinions based on inferences from electrical or other measurements and we cannot and do not guarantee the accuracy or correctness of any interpretation, and we shall not, except in the case of gross or willful negligence on our part, be liable or responsible for any loss, costs, damages, or expenses incurred or sustained by anyone resulting from any interpretation made by any of our officers, agents or employees. These interpretations are also subject to our general terms and conditions set out in our current Price Schedule.

Comments

THANK YOU

Sensor	Offset (ft)	Schematic	Description	Len (ft)	OD (in)	Wt (lb)

			GR-TITAN_169 (1.69TTGRN) Titan 1 11/16" Gamma Ray	3.82	1.69	17.99
GR	7.17					
			CCL-TITAN_169 (TIT169) Titan 1 11/16" Logging CCL	1.83	1.69	7.50
CCL	5.05					
			NEU-TITAN_169 (TIT169_001) Titan 1 11/16" Neutron	4.33	1.69	20.00
NEU	0.63					

Dataset: unit 1 ww27d.db: field/well/run1/pass3
Total Length: 9.99 ft
Total Weight: 45.49 lb
O.D. 1.69 in

Database File: e:\unit 1 ww27d.db
Dataset Pathname: pass3
Presentation Format: gr-n-ccl

Dataset Creation: Wed Jun 25 13:27:18 2014 by Log Std Casedhole 07122
Charted by: Depth in Feet scaled 1:240

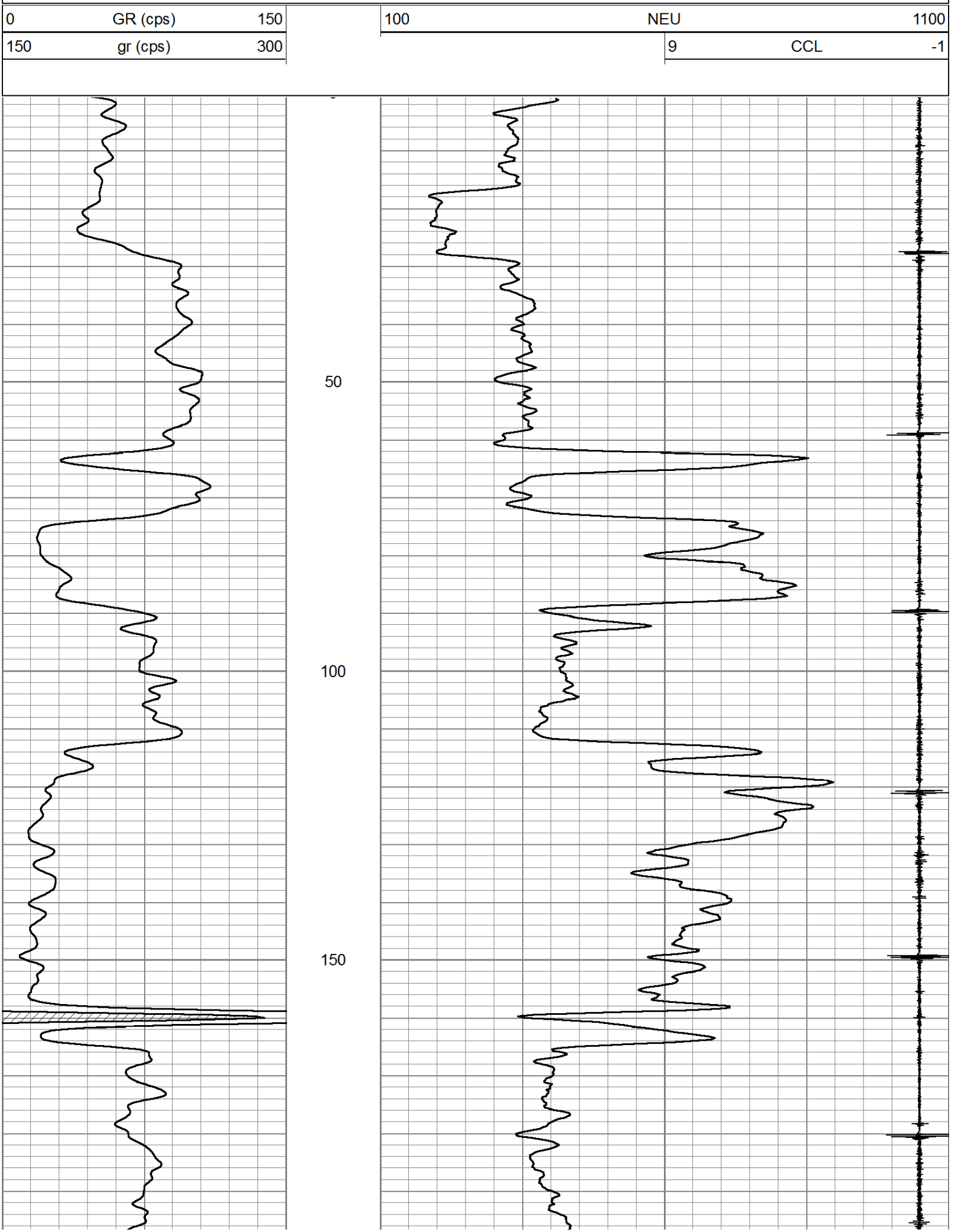

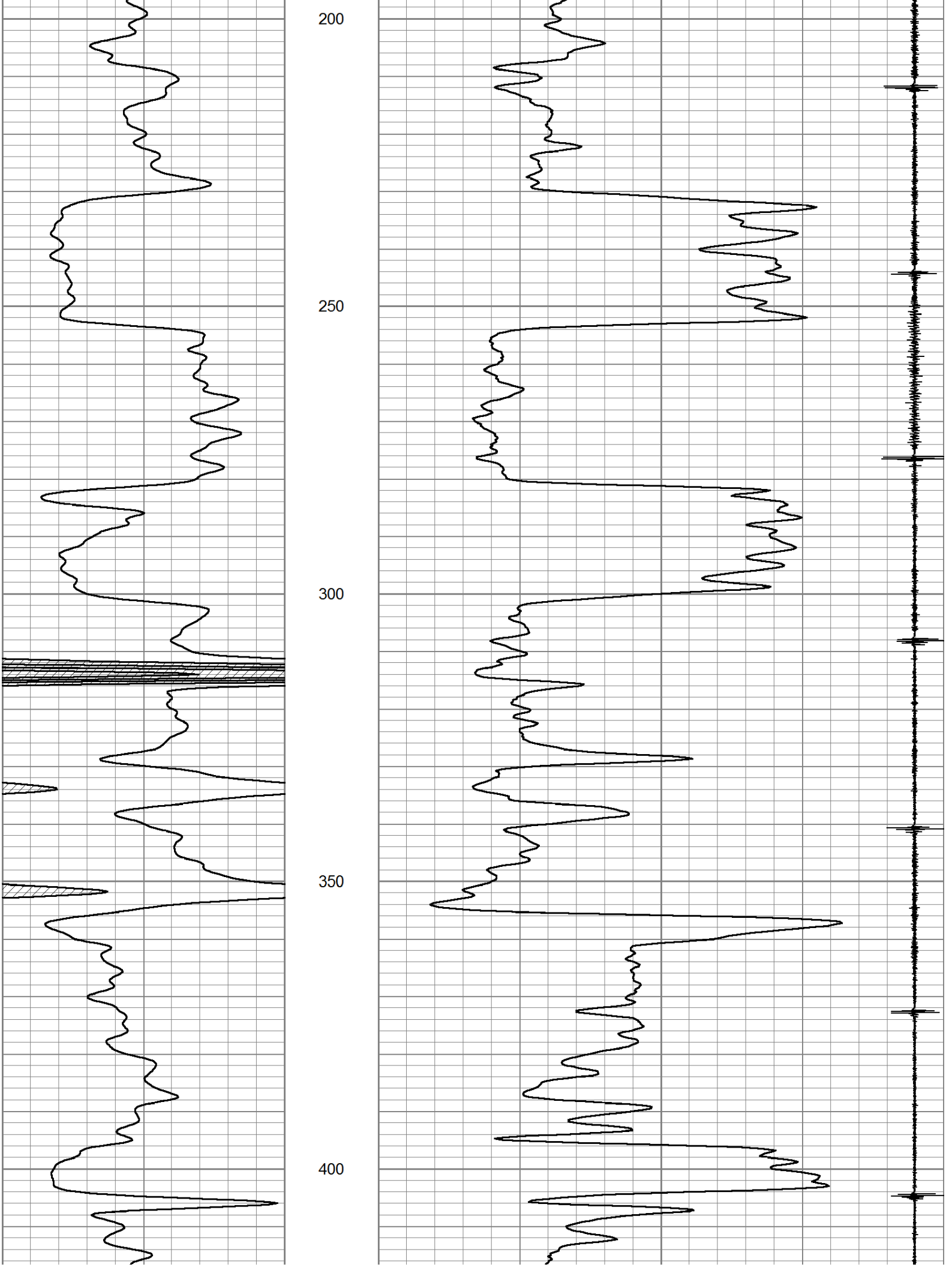
200
250
300
350
400

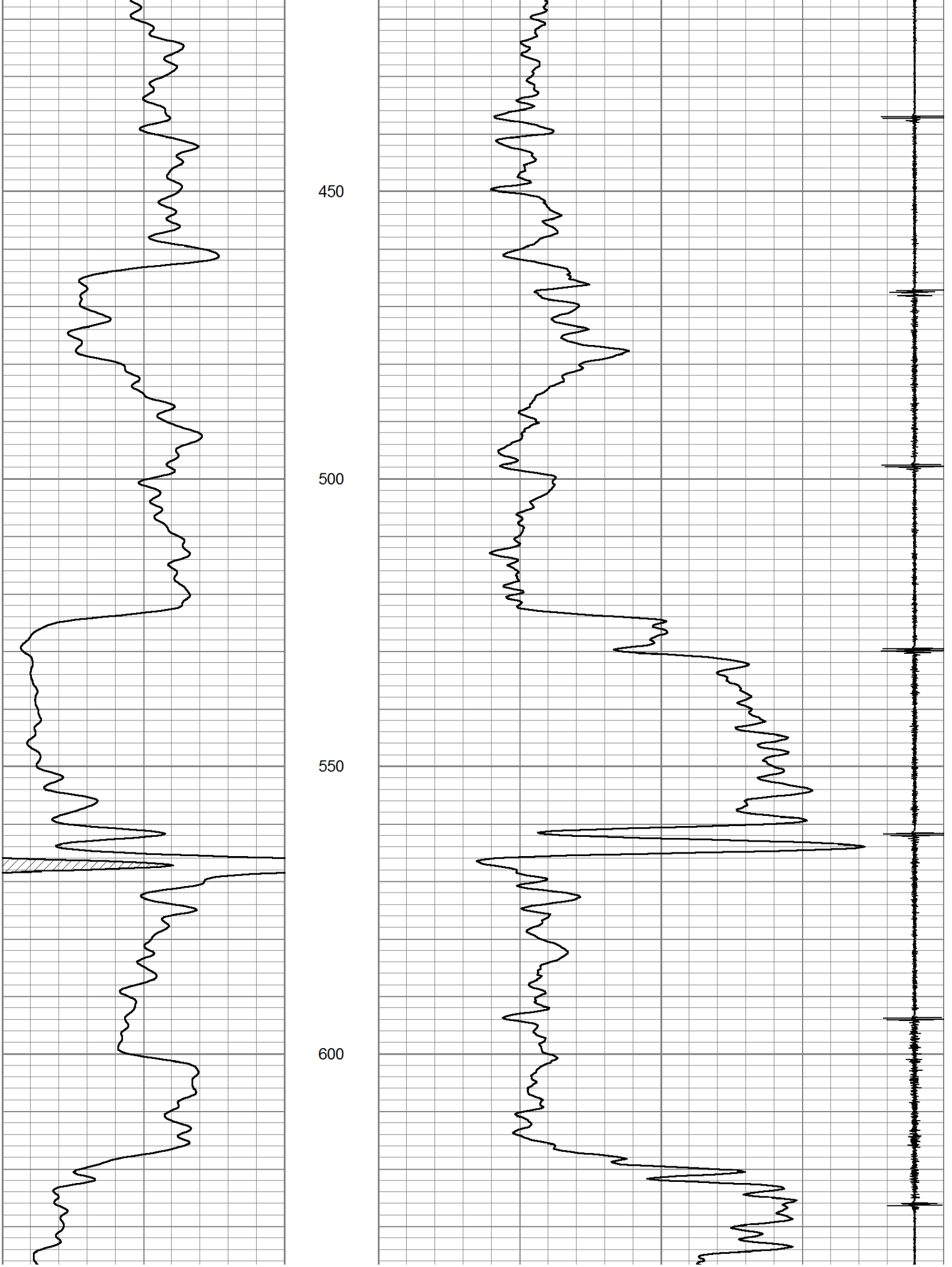
450
500
550
600

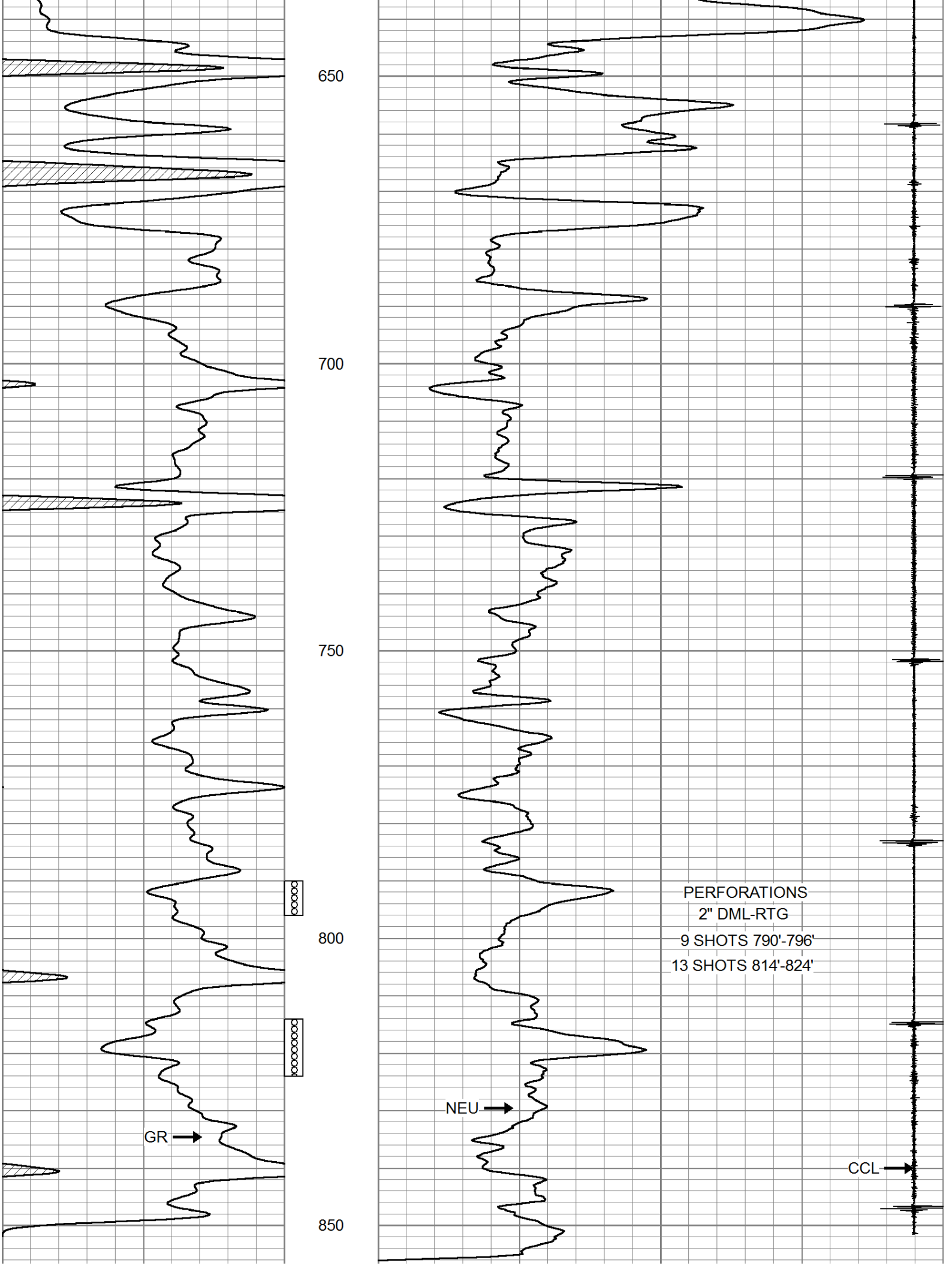
650
700
750
800
850
GR
NEU
CCL
PERFORATIONS
2" DML-RTG
9 SHOTS 790'-796'
13 SHOTS 814'-824'

0	GR (cps)	150
150	gr (cps)	300

100	NEU	1100
9	CCL	-1

CORNISH WIRELINE SERVICES, INC.
CHANUTE, KANSAS

Company	A X & P, INC.		
Well	UNIT 1 #WW27D		
Field	NEODESHA		
County	WILSON	SECTION 29 TWP 30S RGE 16E	
State	KANSAS	Date	6-25-2014