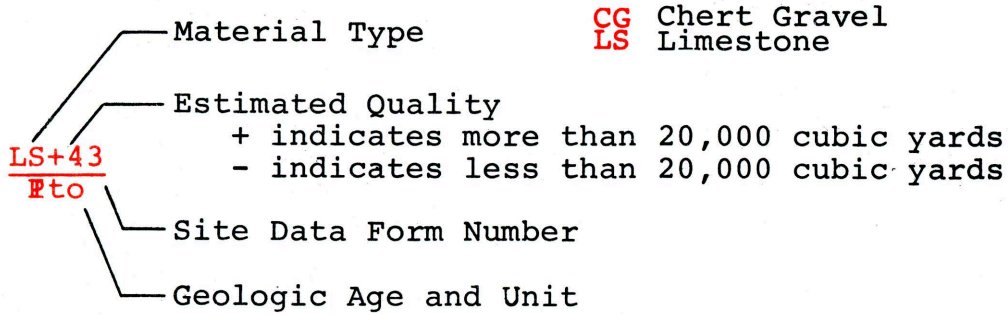


OSAGE COUNTY MATERIALS MAP LEGEND

EXPLANATION OF MATERIALS SITE DESIGNATIONS

- Open site; not sampled (See Appendix I)
- Open site; sampled (See Appendix II)
- ▼ Prospective site; sampled (See Appendix III)




EXPLANATION OF MAP SYMBOLS



Area subject to flooding

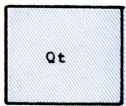


Area covered by impounded water



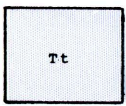
Qal

Alluvium




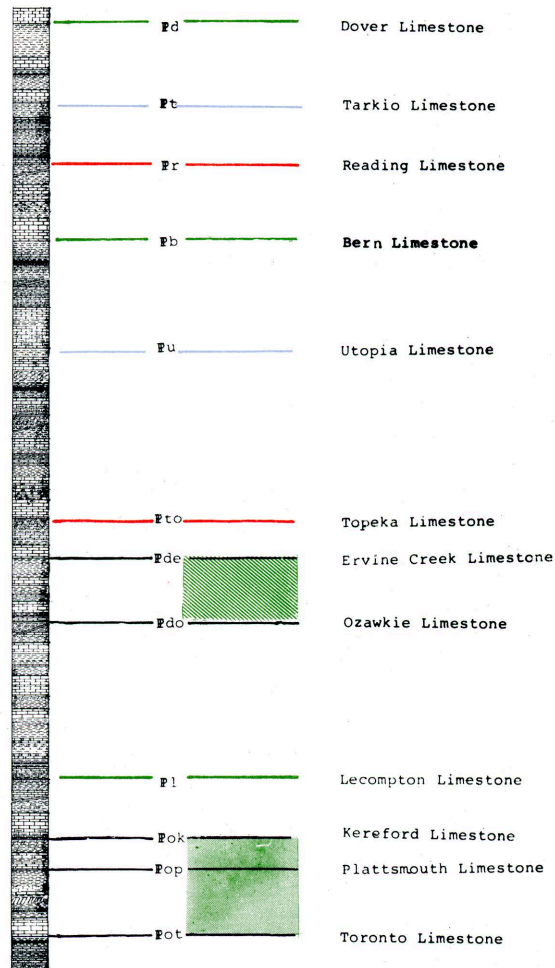
Qt

Quaternary Terrace



Tt

Tertiary Terrace



SHAWNEE

COUNTY

R 13 E
R 14 E

R 14 E
R 15 E

T 14 S

T 14 S
T 15 S

WABAUNSEE COUNTY


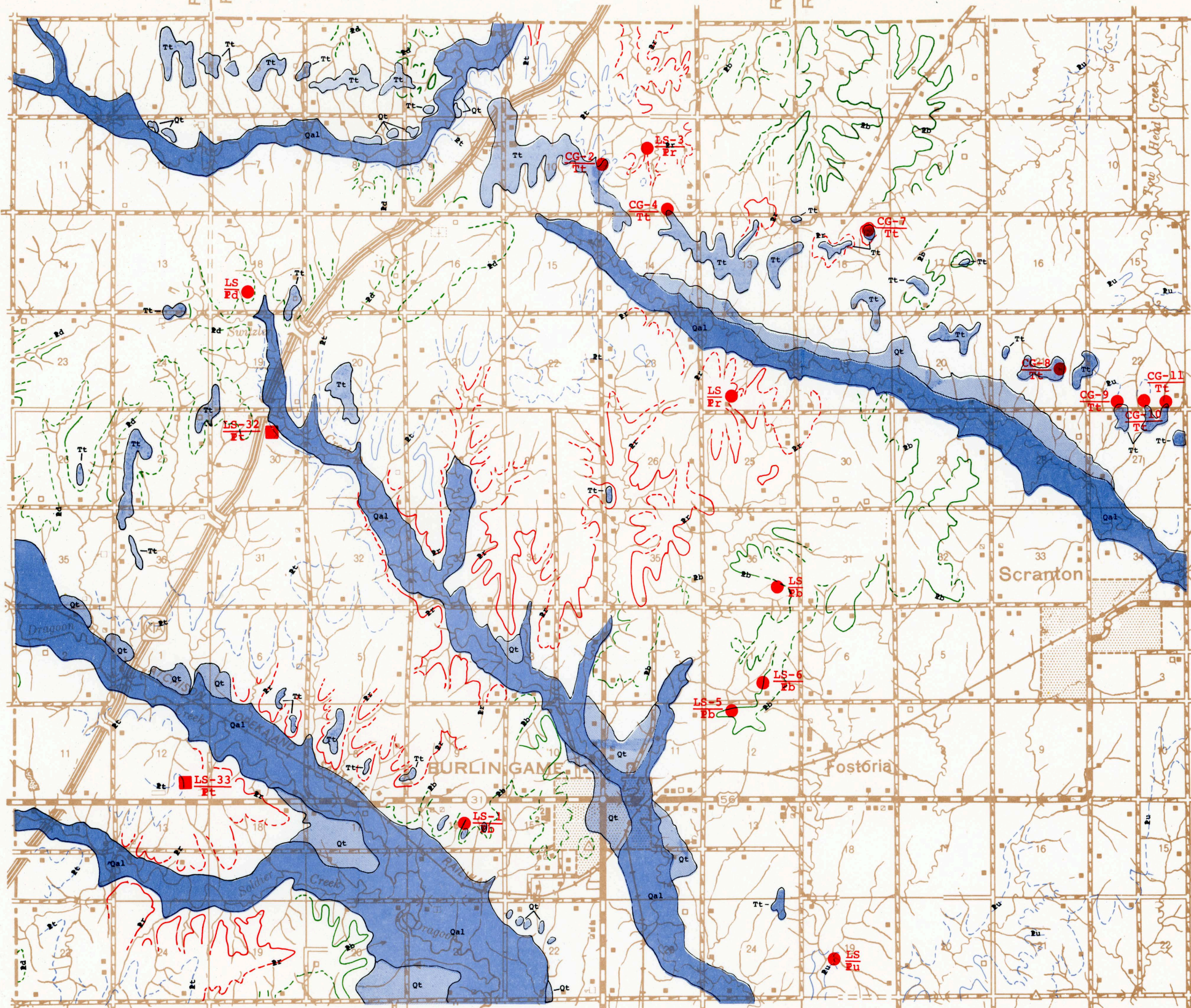
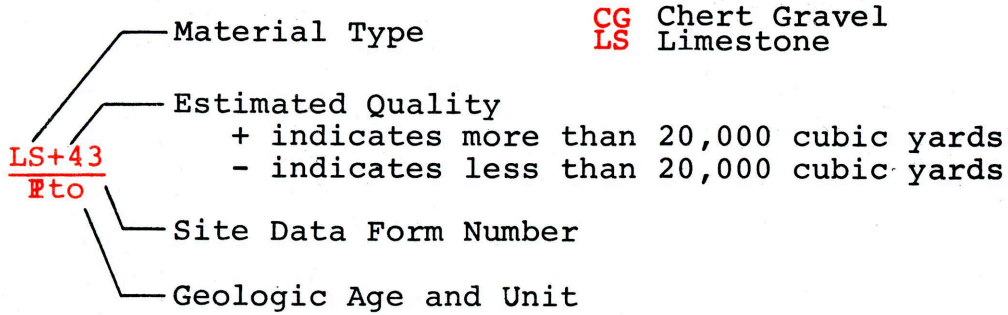


PLATE I

OSAGE COUNTY MATERIALS MAP LEGEND

EXPLANATION OF MATERIALS SITE DESIGNATIONS

- Open site; not sampled (See Appendix I)
- Open site; sampled (See Appendix II)
- ▼ Prospective site; sampled (See Appendix III)




EXPLANATION OF MAP SYMBOLS




Area subject to flooding



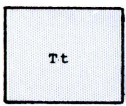
Area covered by impounded water




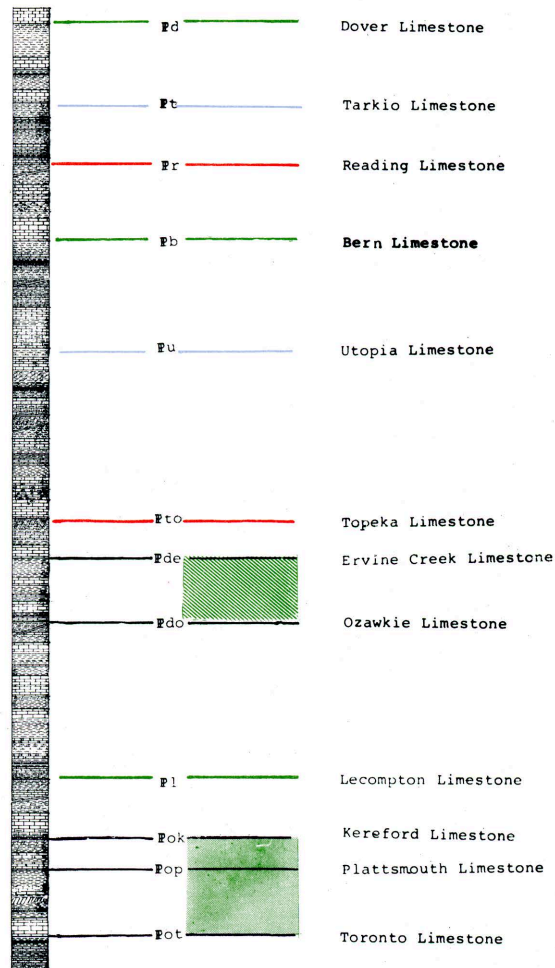
Qal Alluvium



Qt Quaternary Terrace



Tt Tertiary Terrace



SHAWNEE

COUNTY

R 15 E
R 16 E

R 16 E
R 17 E

T 14 S

T 14 S

T 15 S

COUNTY

DOUGLAS

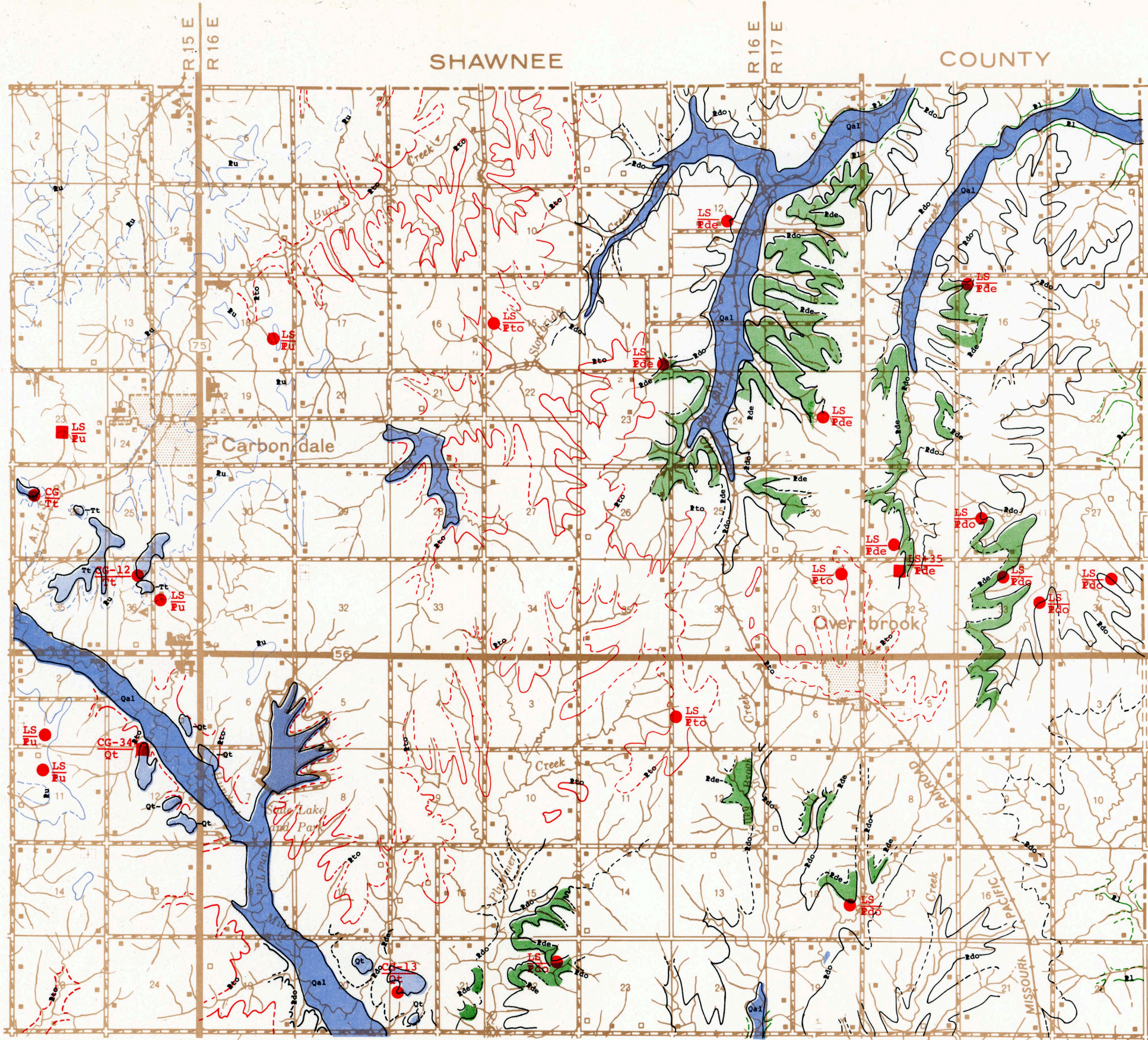
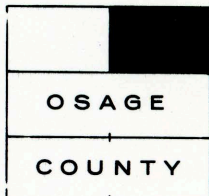
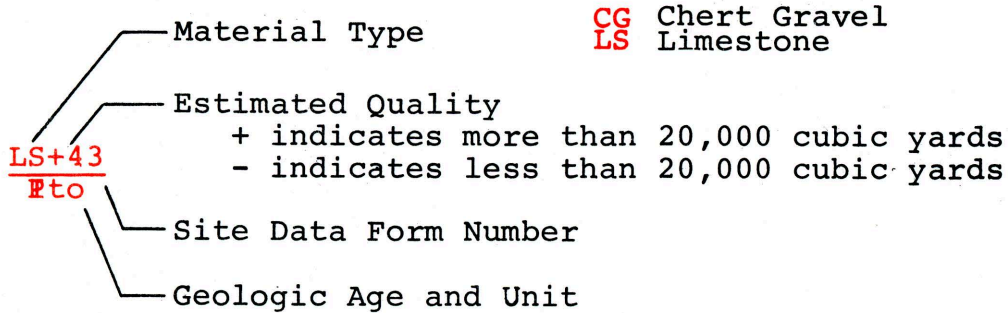


PLATE II

OSAGE COUNTY MATERIALS MAP LEGEND

EXPLANATION OF MATERIALS SITE DESIGNATIONS

- Open site; not sampled (See Appendix I)
- Open site; sampled (See Appendix II)
- ▼ Prospective site; sampled (See Appendix III)




EXPLANATION OF MAP SYMBOLS




Area subject to flooding



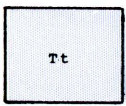
Area covered by impounded water




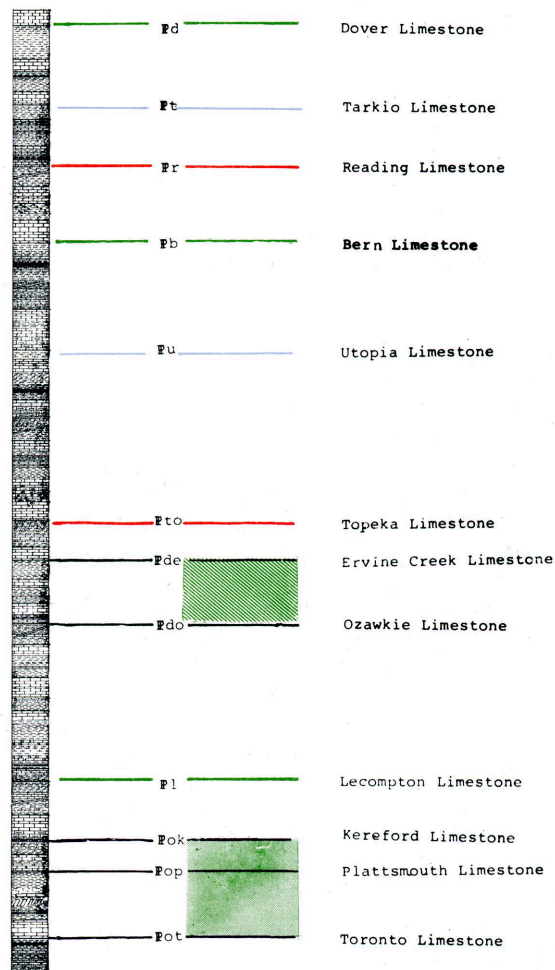
Alluvium



Quaternary Terrace



Tertiary Terrace



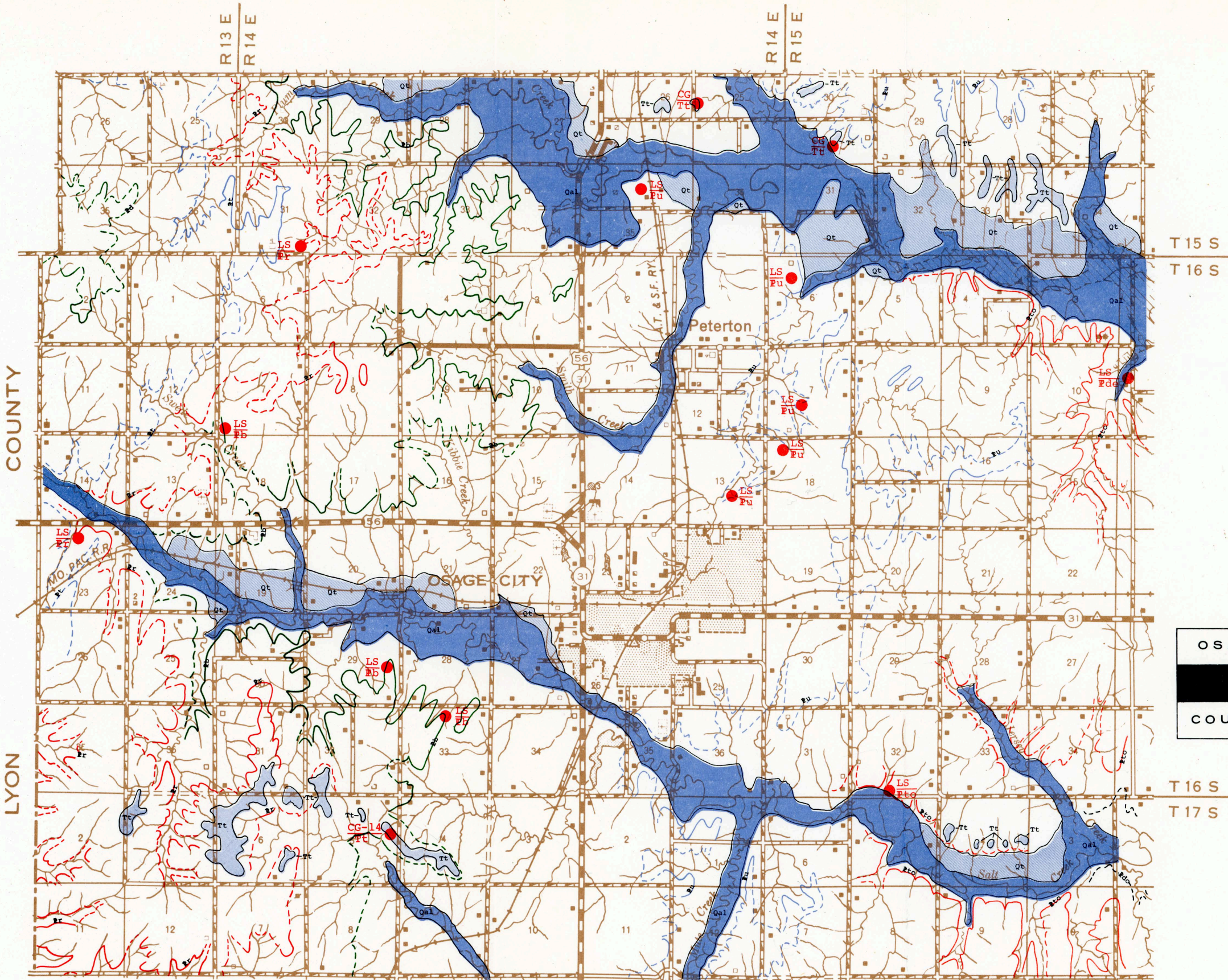
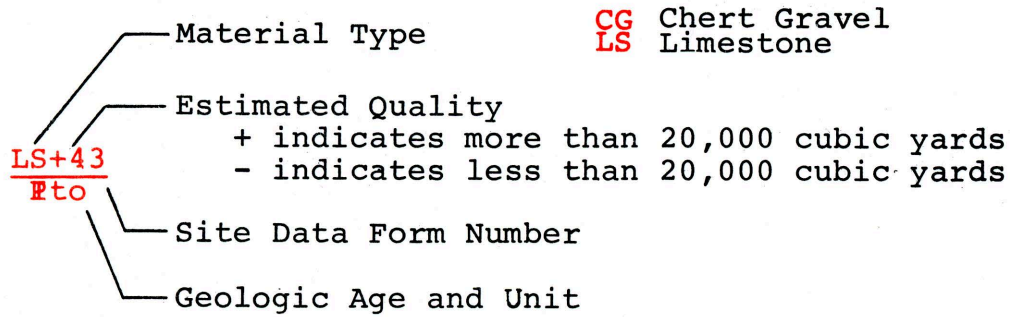


PLATE III

OSAGE COUNTY MATERIALS MAP LEGEND

EXPLANATION OF MATERIALS SITE DESIGNATIONS

- Open site; not sampled (See Appendix I)
- Open site; sampled (See Appendix II)
- ▼ Prospective site; sampled (See Appendix III)




EXPLANATION OF MAP SYMBOLS




Area subject to flooding



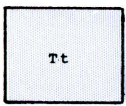
Area covered by impounded water




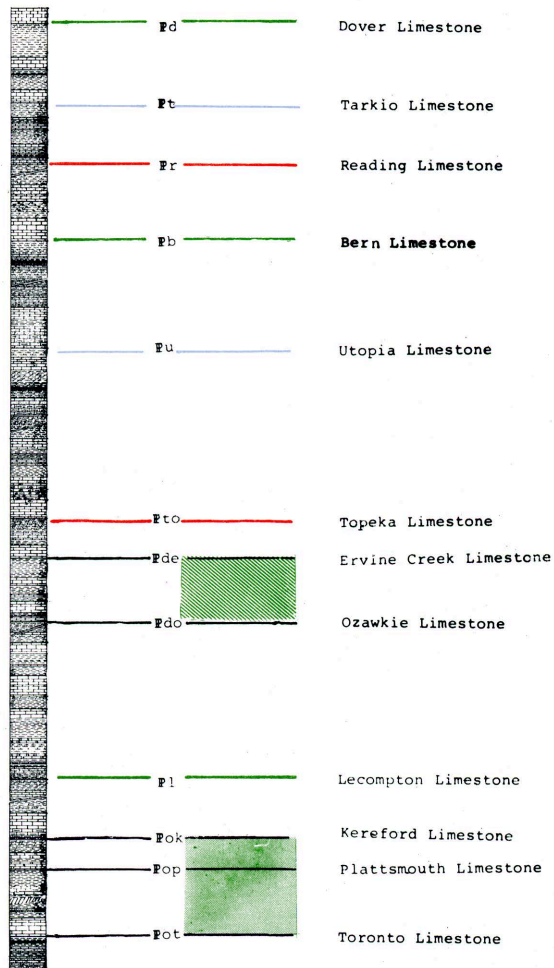
Alluvium

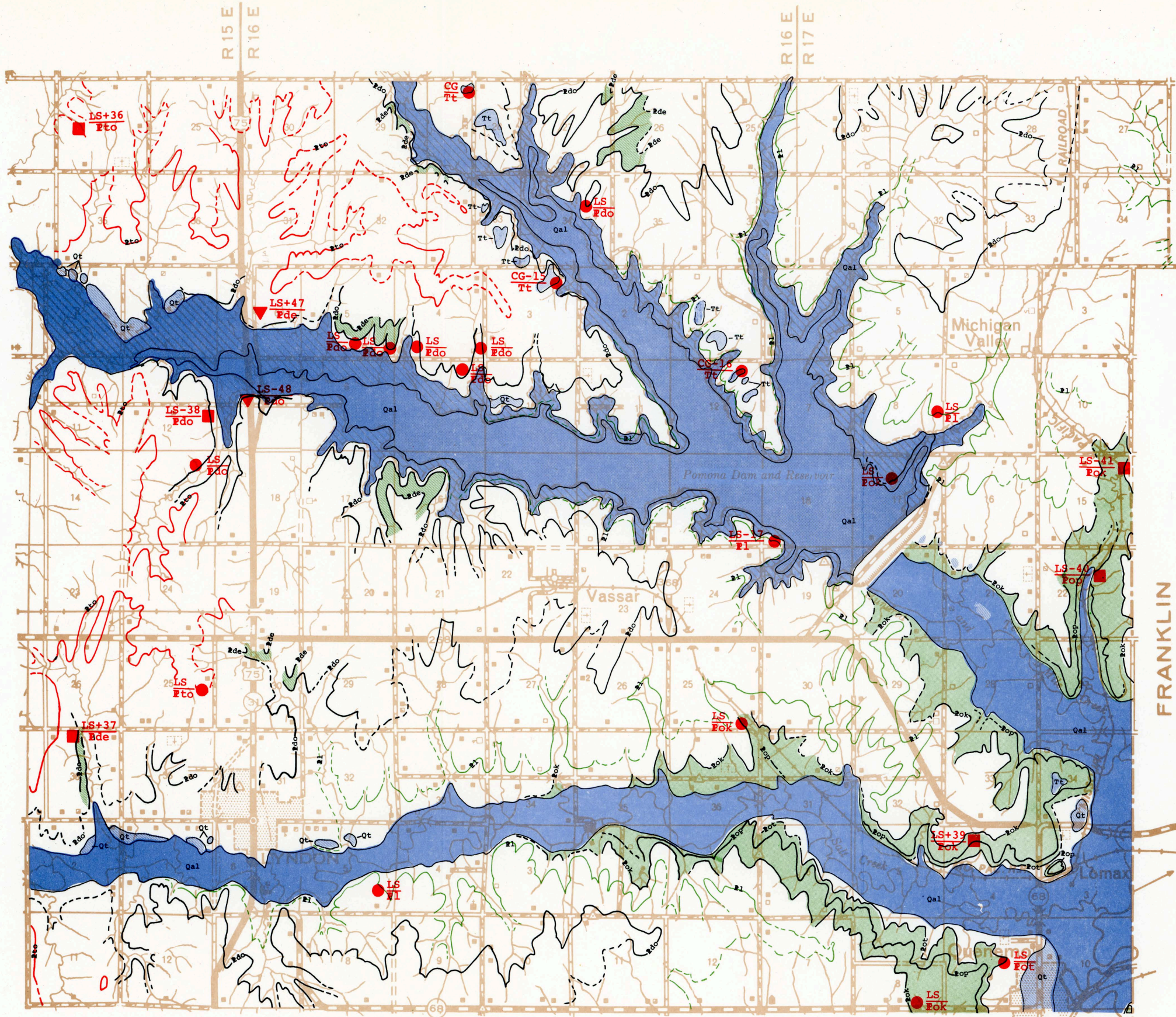


Quaternary Terrace



Tertiary Terrace






R 15 E
R 16 E

R 16 E
R 17 E

FRANKLIN COUNTY

T 15 S
T 16 S

FRANKLIN COUNTY



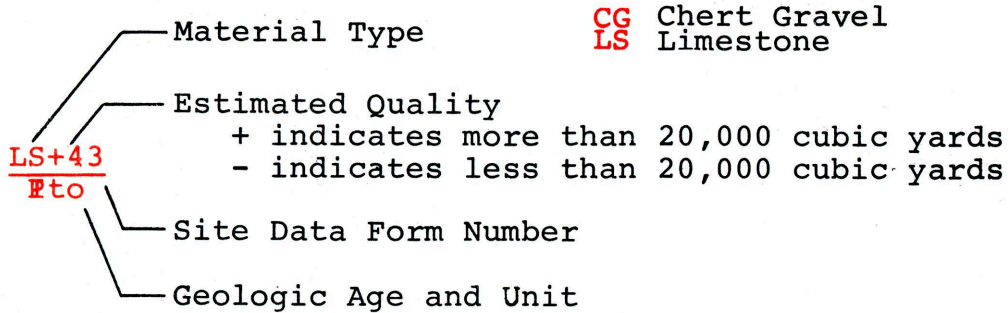
T 16 S
T 17 S

PLATE IV


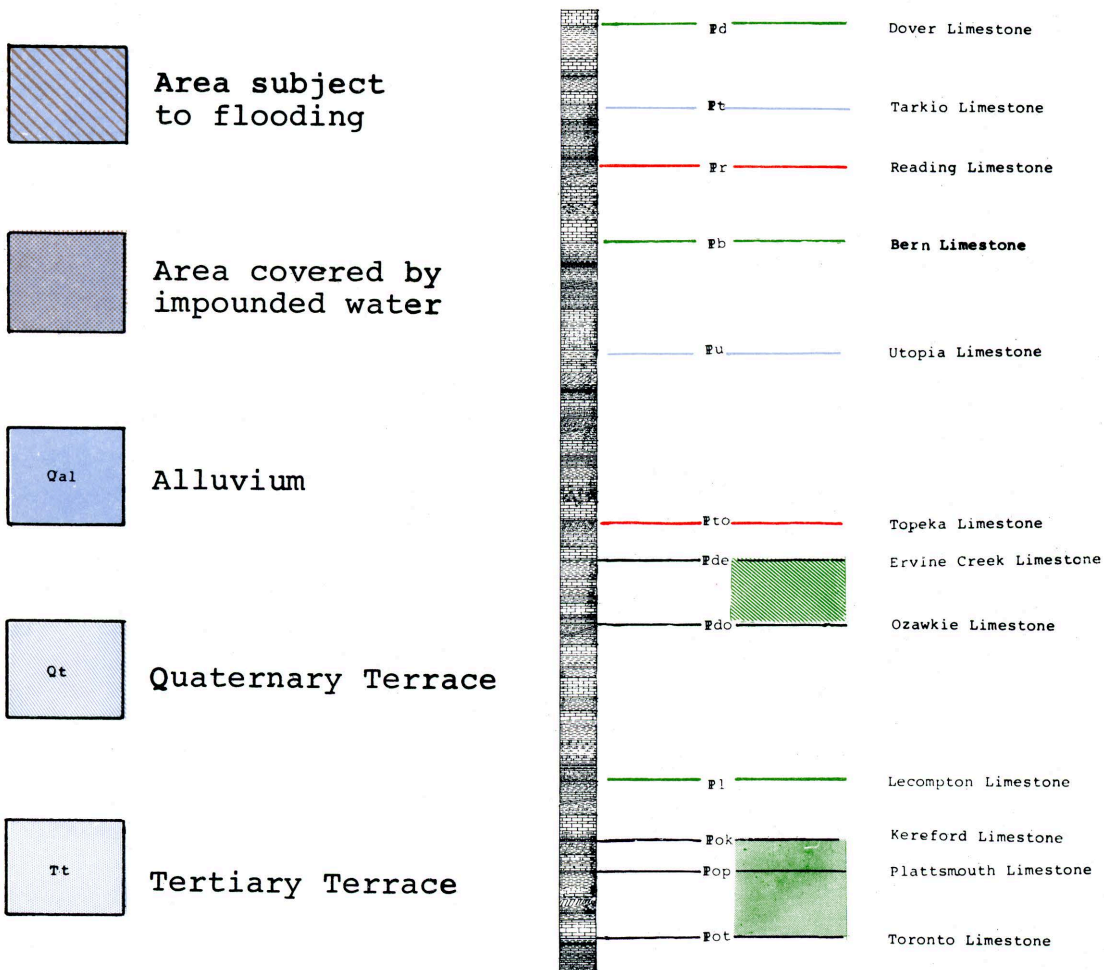
OSAGE COUNTY MATERIALS MAP LEGEND

EXPLANATION OF MATERIALS SITE DESIGNATIONS

- Open site; not sampled (See Appendix I)
- Open site; sampled (See Appendix II)
- ▼ Prospective site; sampled (See Appendix III)



EXPLANATION OF MAP SYMBOLS



COUNTY

LYON

COFFEY

COUNTY


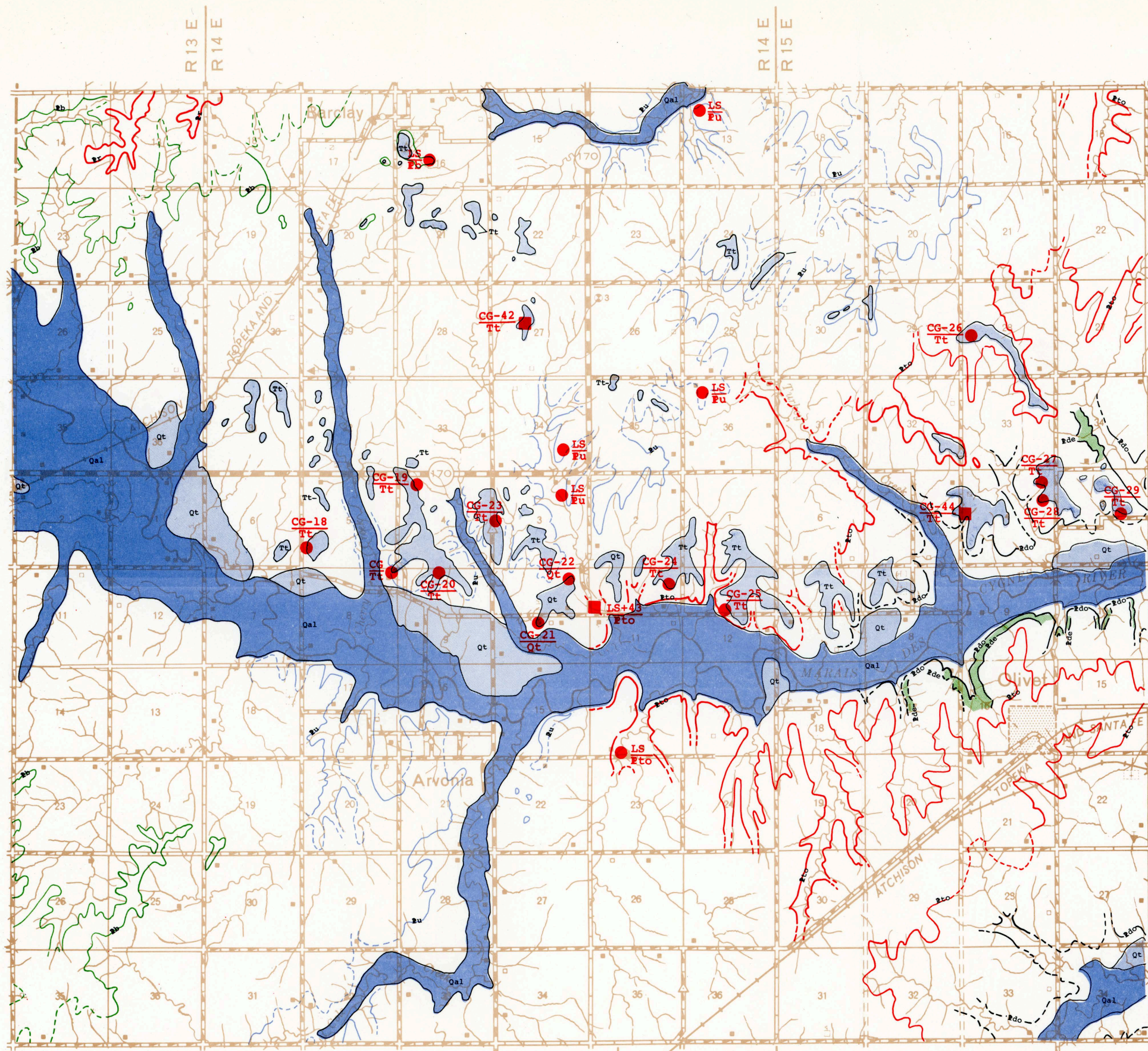
PLATE V

R 13 E
R 14 E

R 14 E
R 15 E

T 17 S
T 18 S

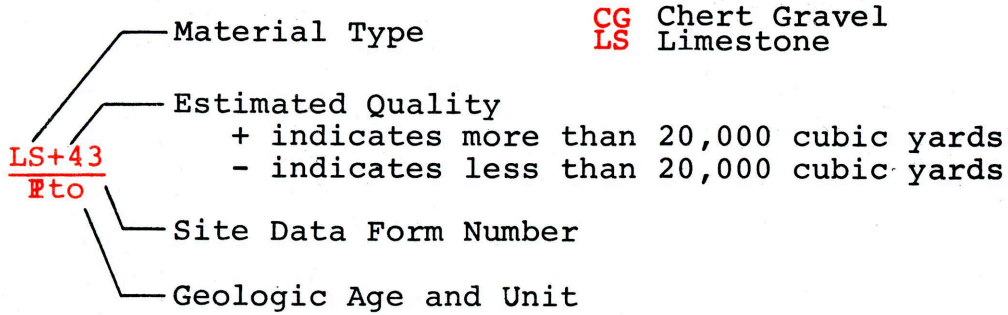
T 18 S



OSAGE COUNTY MATERIALS MAP LEGEND

EXPLANATION OF MATERIALS SITE DESIGNATIONS

- Open site; not sampled (See Appendix I)
- Open site; sampled (See Appendix II)
- ▼ Prospective site; sampled (See Appendix III)




EXPLANATION OF MAP SYMBOLS




Area subject to flooding



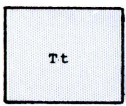
Area covered by impounded water




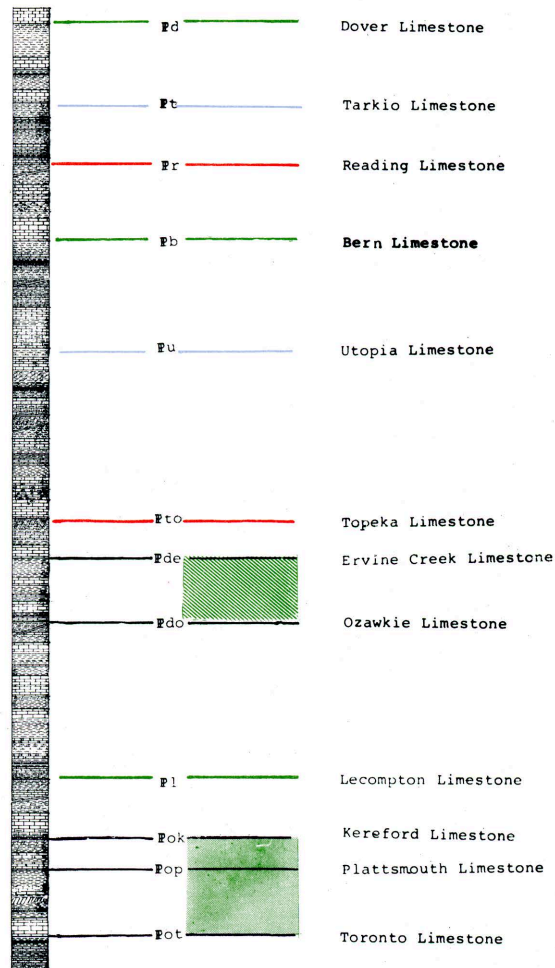
Qal Alluvium

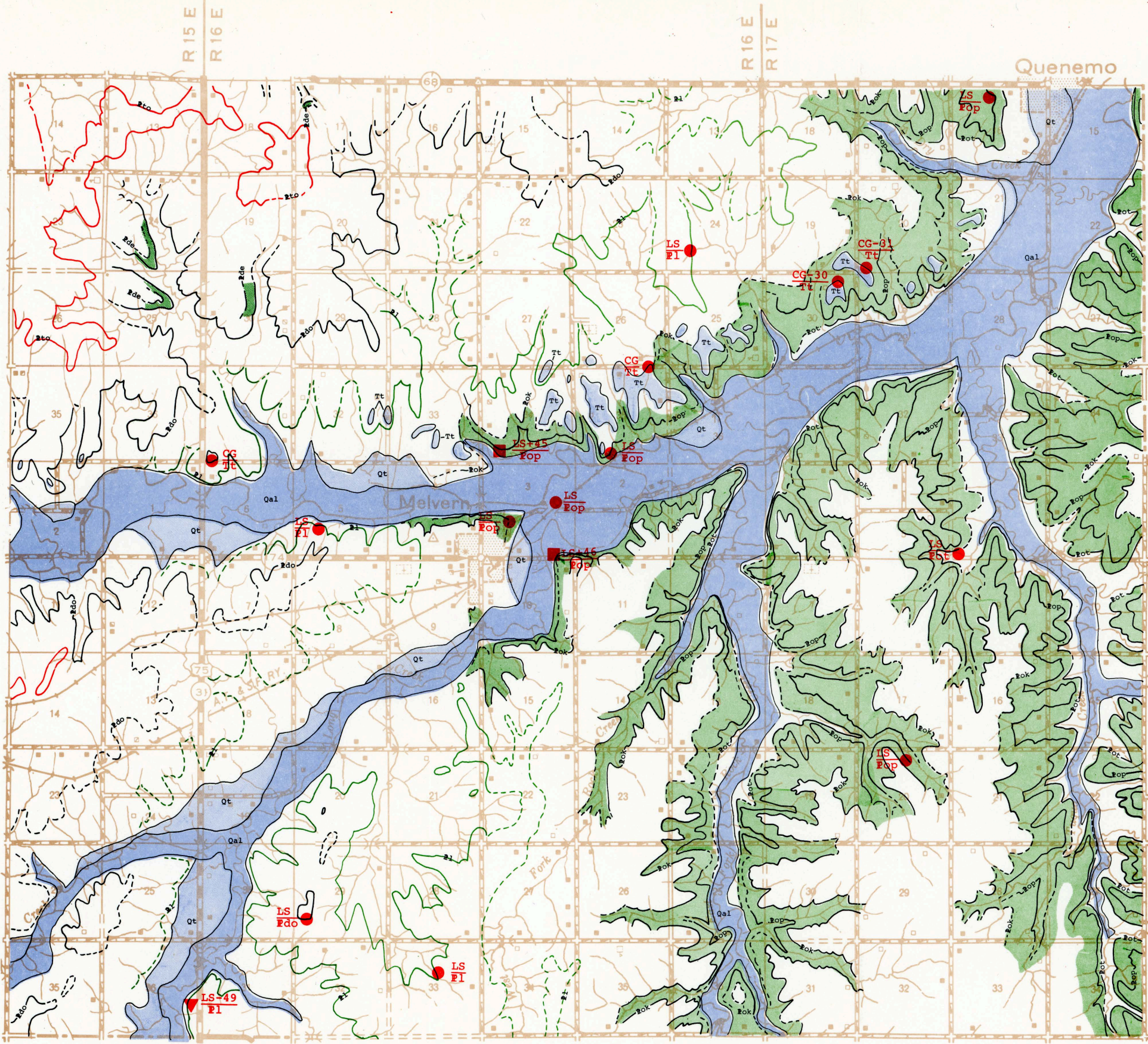


Qt Quaternary Terrace



Tt Tertiary Terrace





COUNTY

T 17 S
T 18 S

FRANKLIN

T 18 S

OSAGE
COUNTY

COFFEY

COUNTY

PLATE VI