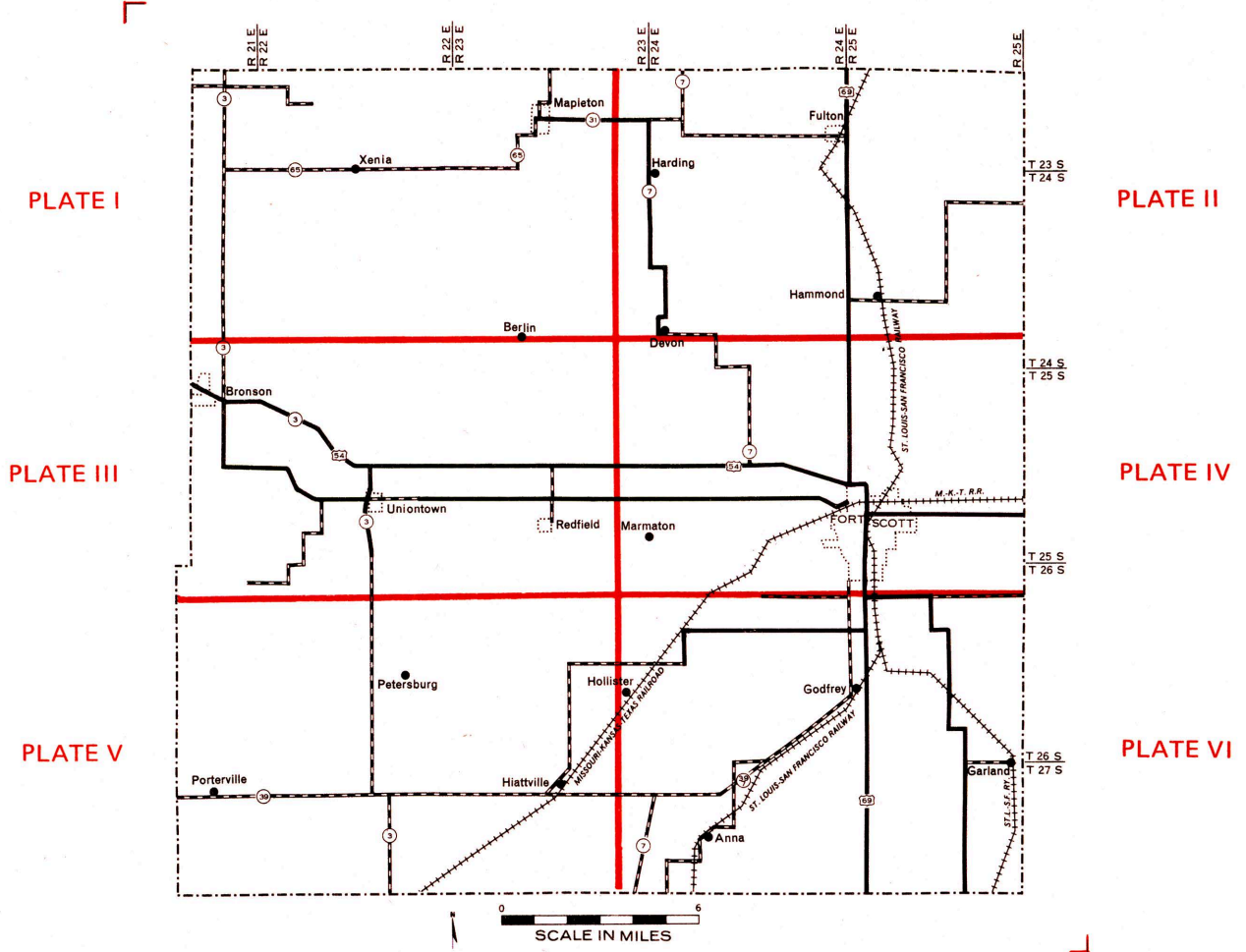


BOURBON COUNTY MATERIALS MAP INDEX

On the following pages are six plates covering Bourbon County as shown below.



Note: The individual site data forms follow Plate VI.

LEGEND

MATERIALS SITE DESIGNATIONS



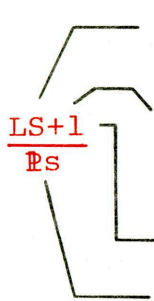
Open Materials sites; sampled

Page 30



Open Materials sites; not sampled

Page 46



Material Type

LS

Limestone

Estimated Quantity

+ indicates more than 20,000 cubic yards

- indicates less than 20,000 cubic yards

Reference to site number on following data forms

Geologic Age and Unit

GEOLOGY




Alluvium



Dennis Limestone Fm.



Altamont Limestone Fm.



Swope Limestone Fm.



Pawnee Limestone Fm.



Hertha Limestone Fm.



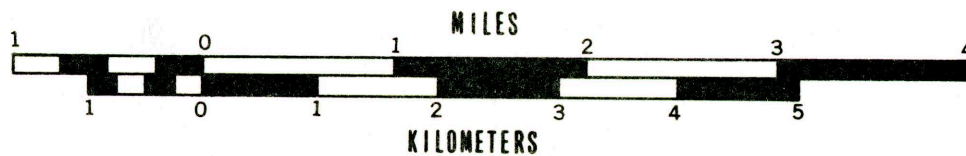
Fort Scott Limestone Fm.

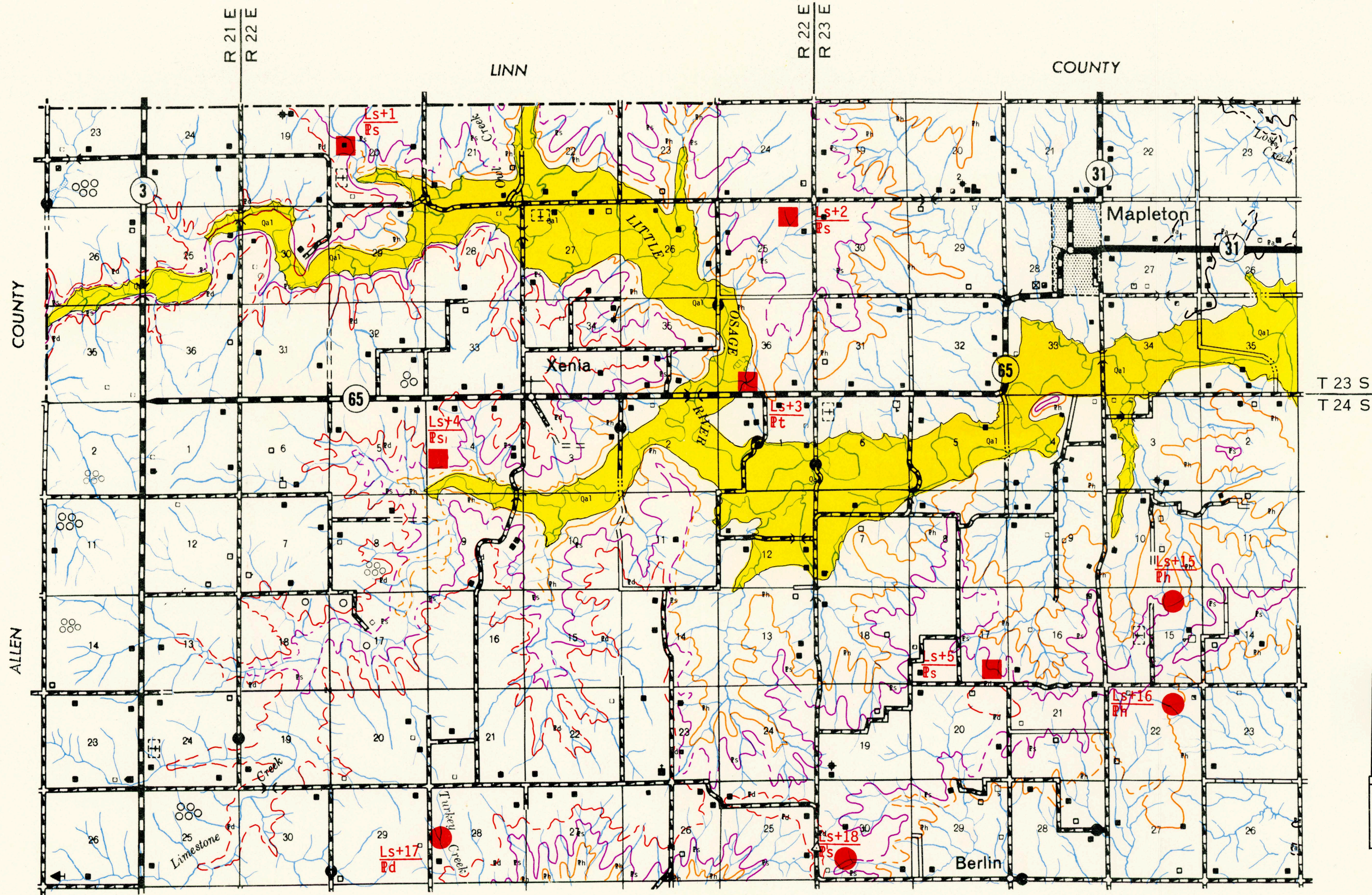


Geologic Unit Exposed



Geologic Unit Not Exposed





I	II
III	IV
V	VI

Bourbon County

LEGEND

MATERIALS SITE DESIGNATIONS



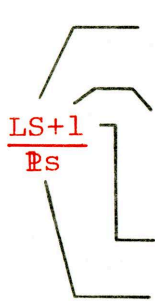
Open Materials sites; sampled

Page 30



Open Materials sites; not sampled

Page 46



Material Type

LS

Limestone

Estimated Quantity

+ indicates more than 20,000 cubic yards

- indicates less than 20,000 cubic yards

Reference to site number on following data forms

Geologic Age and Unit

GEOLOGY




Alluvium



Dennis Limestone Fm.




Altamont Limestone Fm.



Swope Limestone Fm.



Pawnee Limestone Fm.



Hertha Limestone Fm.



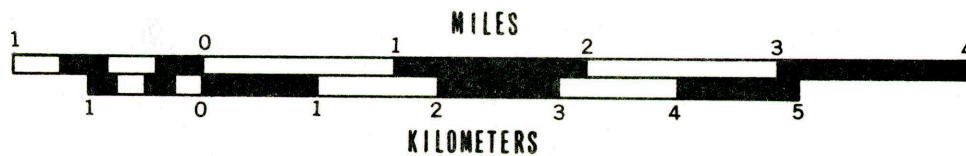
Fort Scott Limestone Fm.

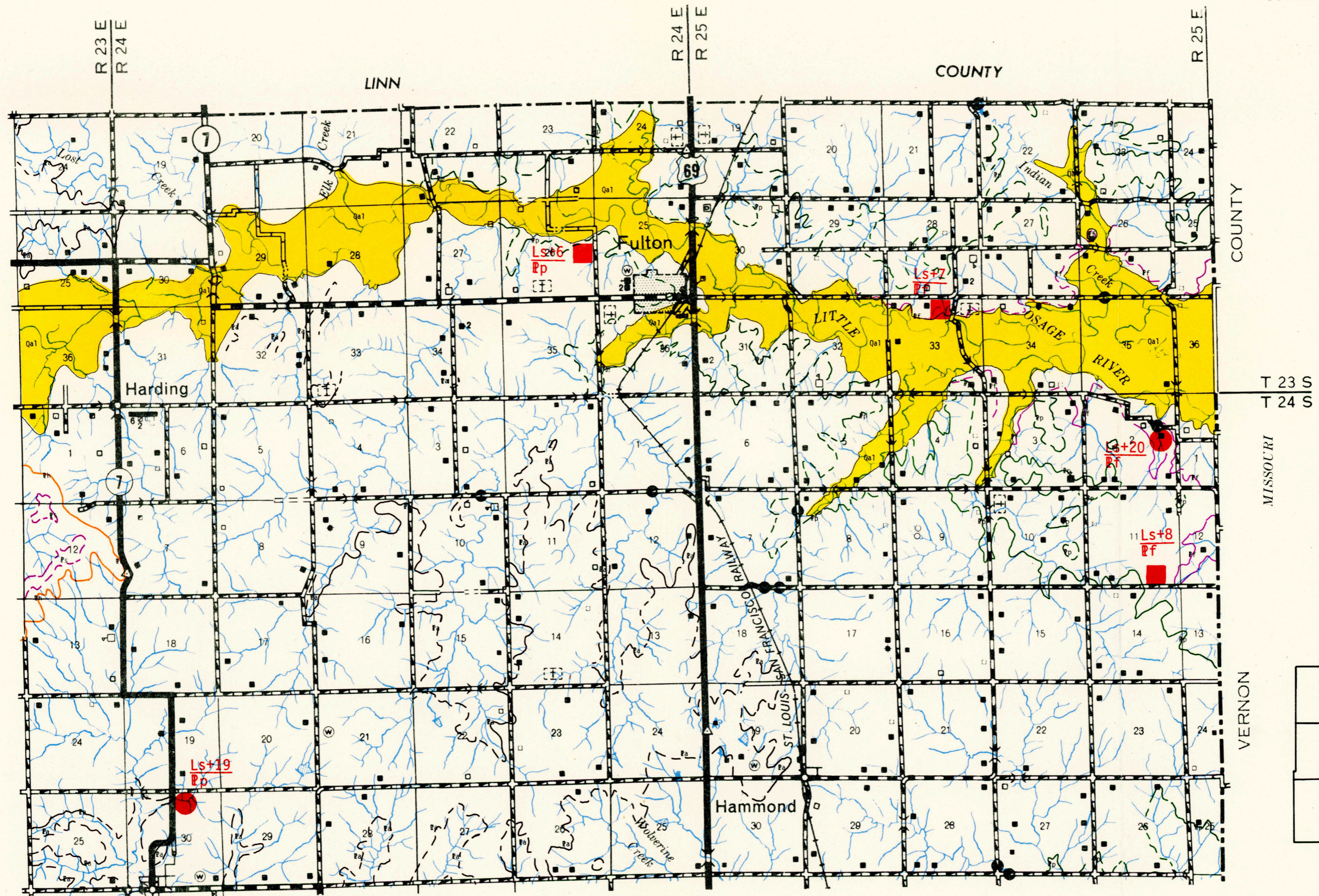


Geologic Unit Exposed



Geologic Unit Not Exposed





I	II
III	IV
V	VI

Bourbon County

LEGEND

MATERIALS SITE DESIGNATIONS



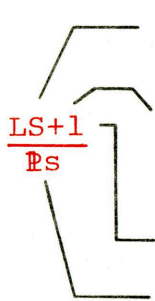
Open Materials sites; sampled

Page 30



Open Materials sites; not sampled

Page 46



Material Type

LS

Limestone

Estimated Quantity

+ indicates more than 20,000 cubic yards

- indicates less than 20,000 cubic yards

Reference to site number on following data forms

Geologic Age and Unit

GEOLOGY




Alluvium



Dennis Limestone Fm.



Altamont Limestone Fm.



Swope Limestone Fm.



Pawnee Limestone Fm.



Hertha Limestone Fm.



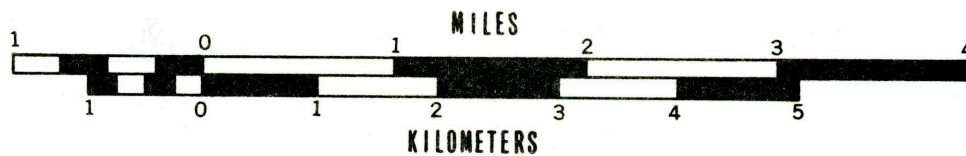
Fort Scott Limestone Fm.

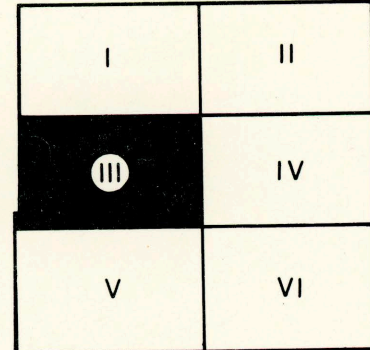
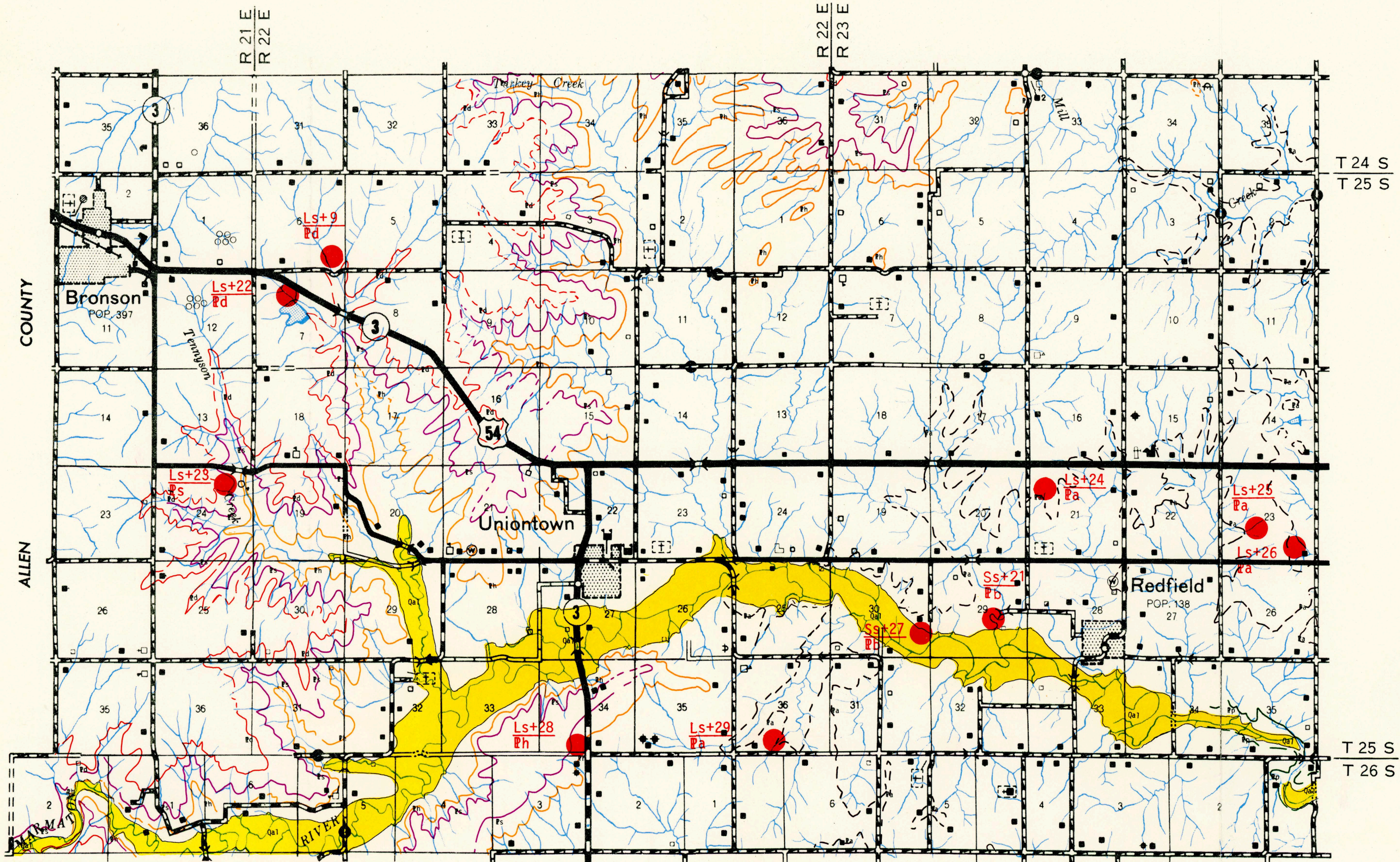


Geologic Unit Exposed



Geologic Unit Not Exposed





Bourbon County

LEGEND

MATERIALS SITE DESIGNATIONS



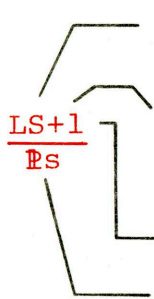
Open Materials sites; sampled

Page 30



Open Materials sites; not sampled

Page 46



Material Type

LS

Limestone

Estimated Quantity

+ indicates more than 20,000 cubic yards

- indicates less than 20,000 cubic yards

Reference to site number on following data forms

Geologic Age and Unit

GEOLOGY




Alluvium



Dennis Limestone Fm.




Altamont Limestone Fm.



Swope Limestone Fm.



Pawnee Limestone Fm.



Hertha Limestone Fm.



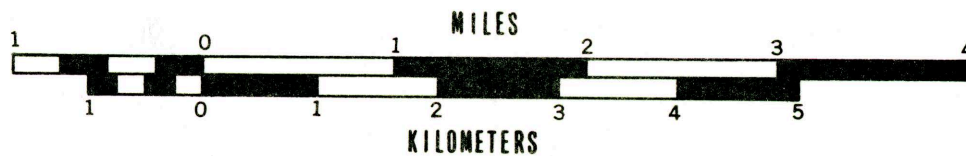
Fort Scott Limestone Fm.

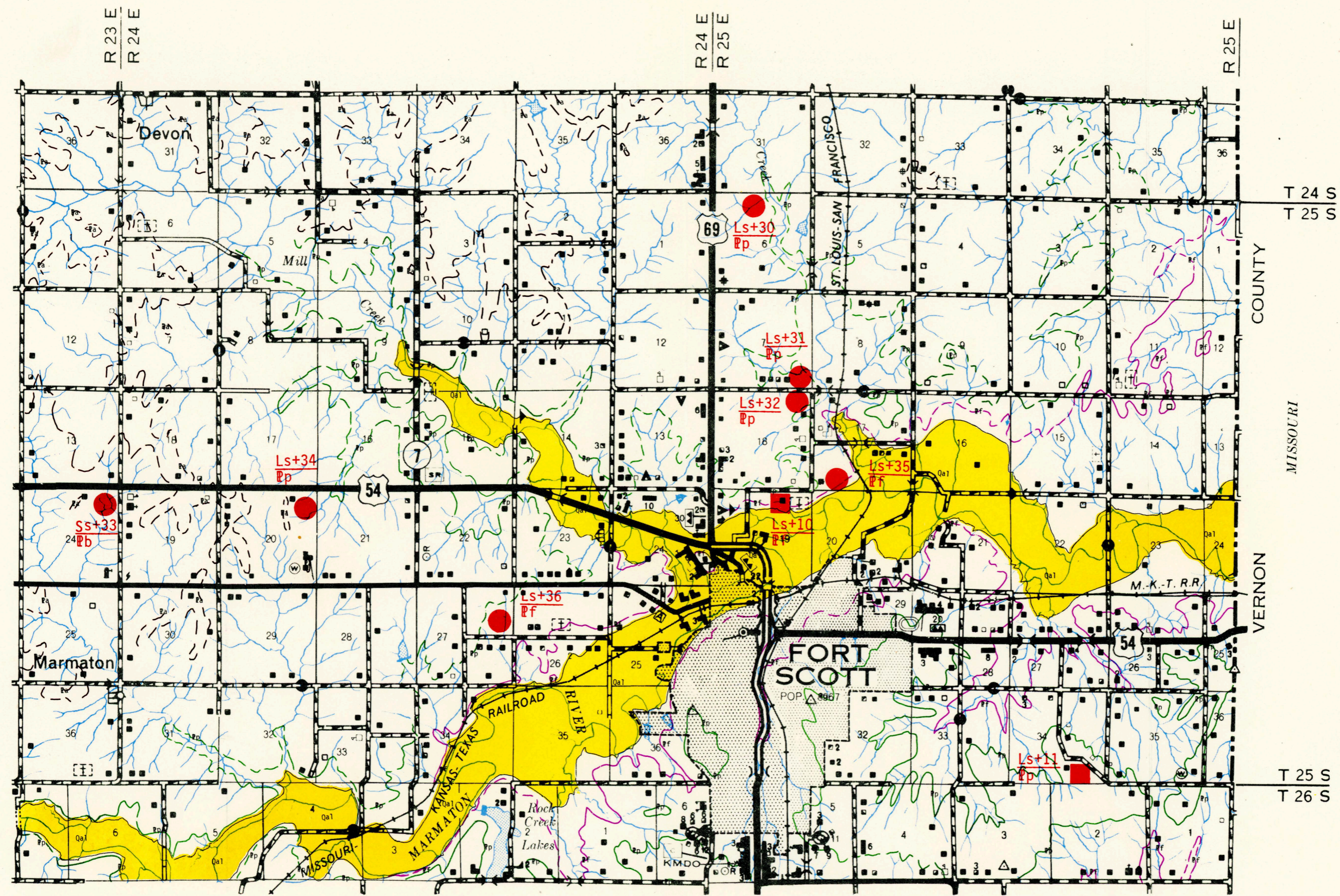


Geologic Unit Exposed



Geologic Unit Not Exposed





I	II
III	IV
V	VI

Bourbon County

LEGEND

MATERIALS SITE DESIGNATIONS



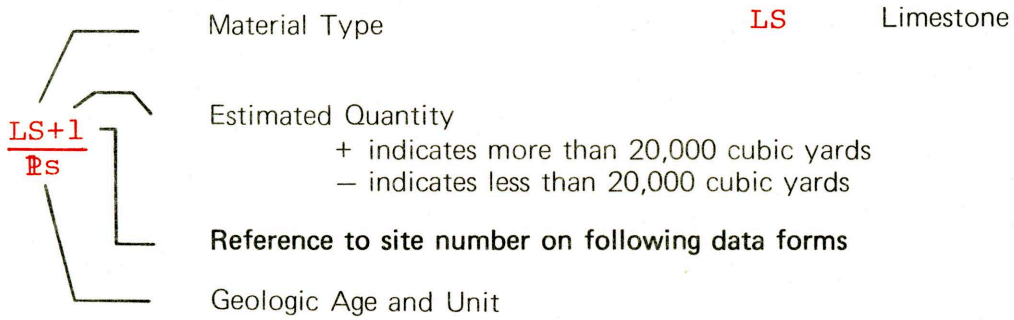
Open Materials sites; sampled

Page 30



Open Materials sites; not sampled

Page 46



GEOLOGY




Alluvium



Dennis Limestone Fm.




Altamont Limestone Fm.



Swope Limestone Fm.



Pawnee Limestone Fm.



Hertha Limestone Fm.



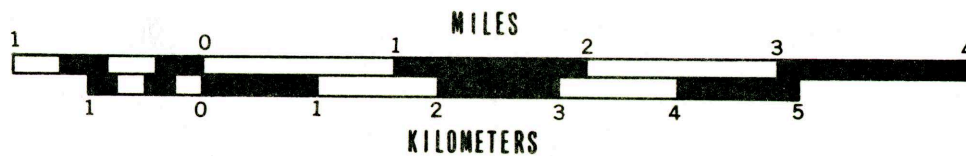
Fort Scott Limestone Fm.

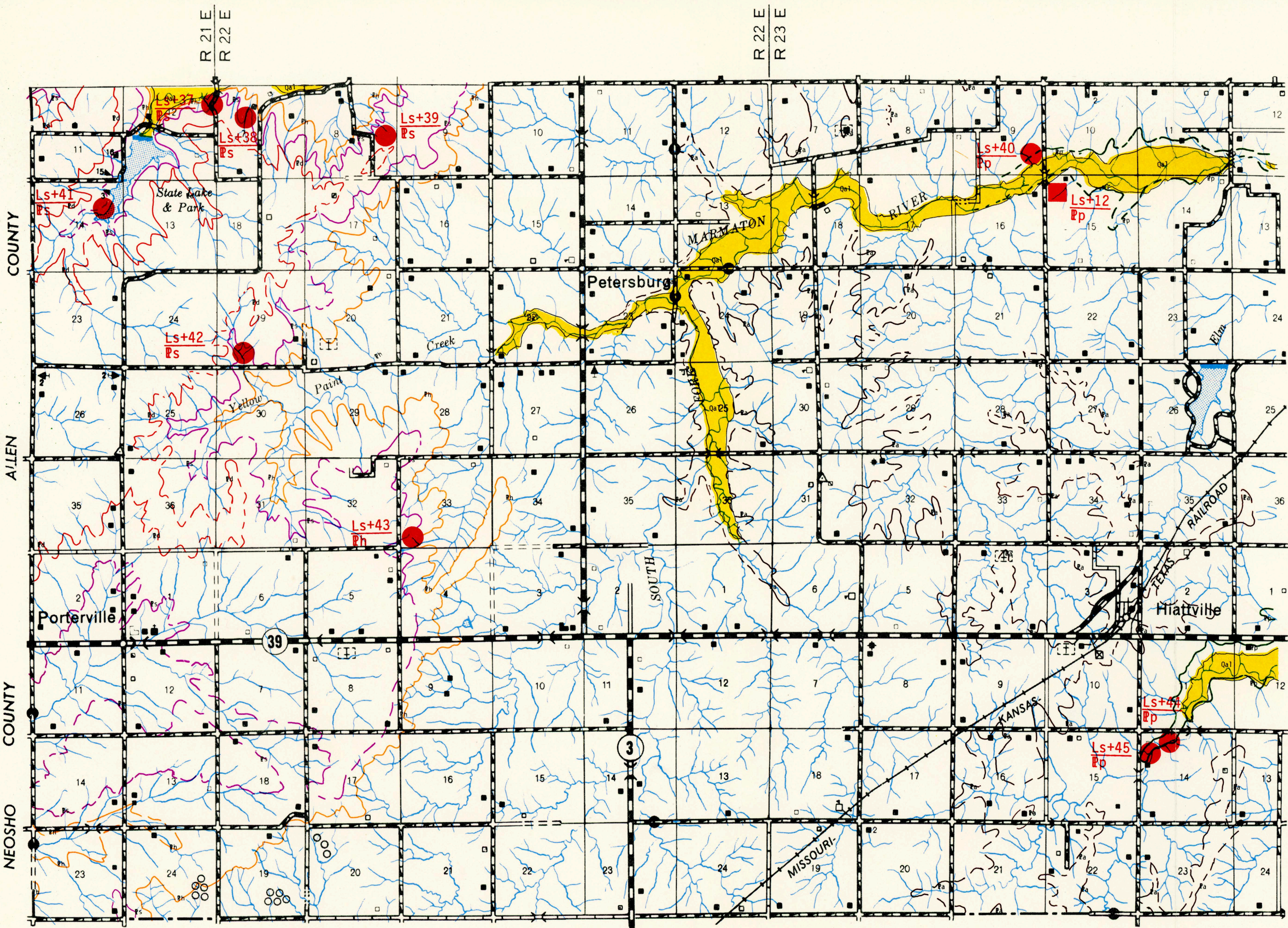


Geologic Unit Exposed



Geologic Unit Not Exposed





T 26 S
T 27 S

I	II
III	IV
V	VI

Bourbon County

COUNTY

ALLEN

COUNTY

NEOSHO

CRAWFORD

COUNTY

LEGEND

MATERIALS SITE DESIGNATIONS



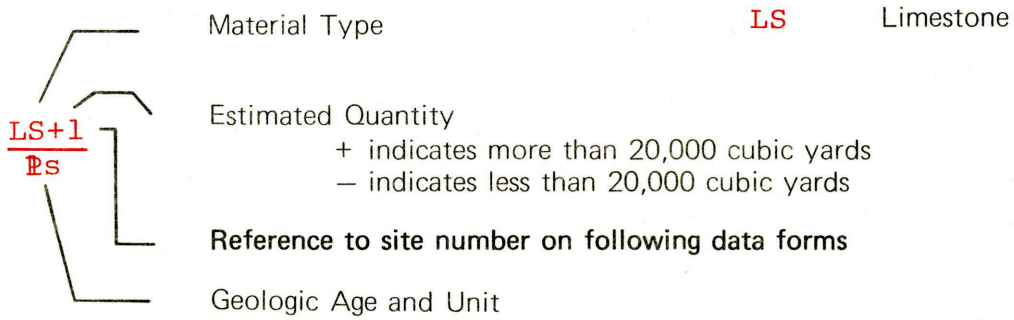
Open Materials sites; sampled

Page 30



Open Materials sites; not sampled


Page 46



GEOLOGY




Alluvium



Dennis Limestone Fm.




Altamont Limestone Fm.



Swope Limestone Fm.



Pawnee Limestone Fm.



Hertha Limestone Fm.



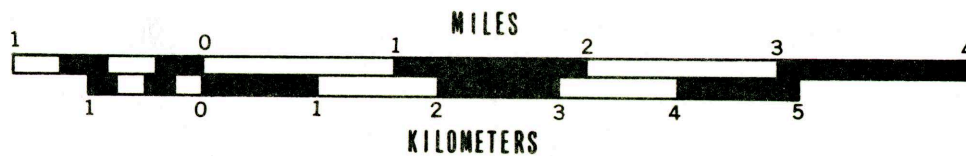
Fort Scott Limestone Fm.

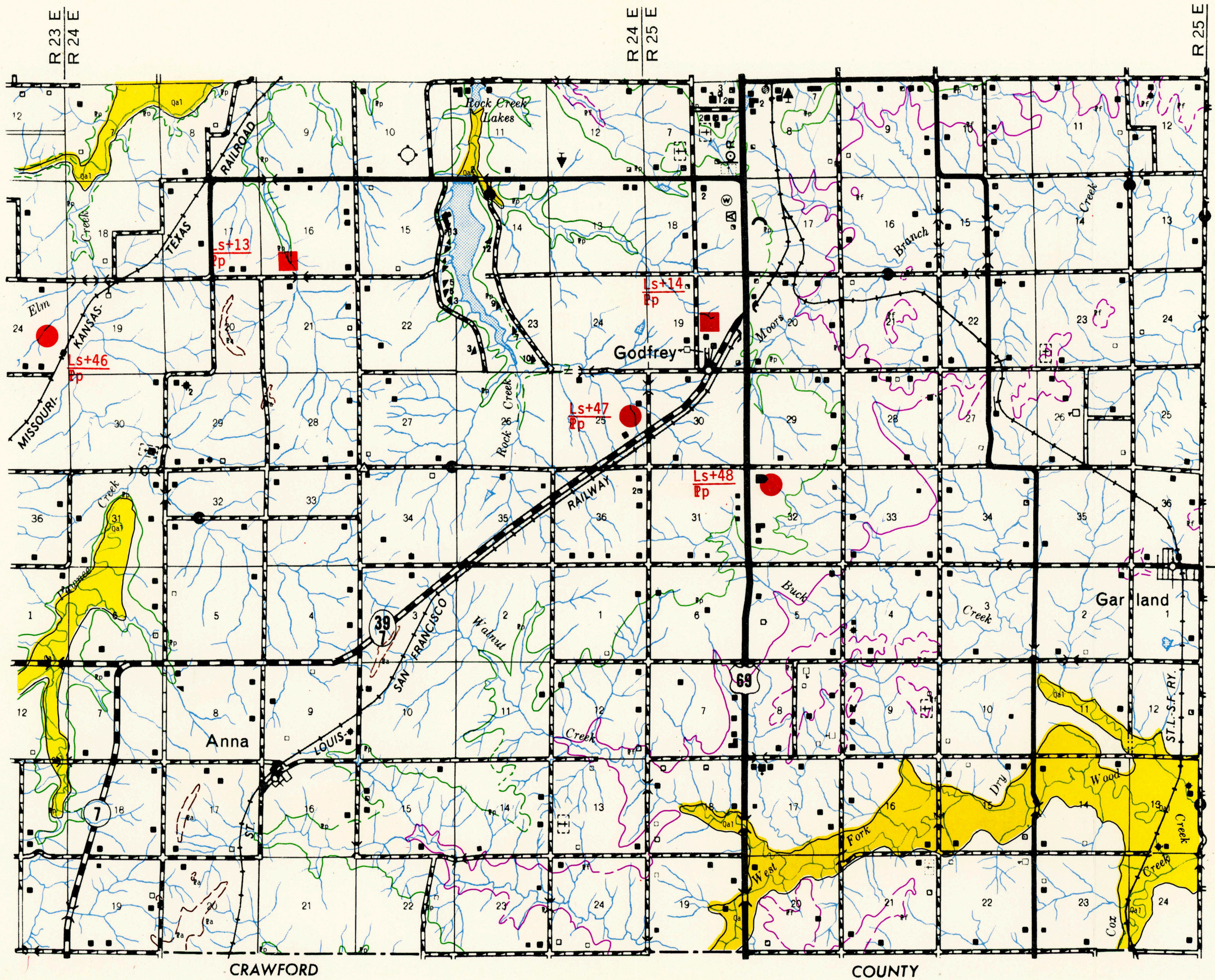


Geologic Unit Exposed



Geologic Unit Not Exposed





CRAWFORD COUNTY MISSOURI VERNON COUNTY

T 26 S
T 27 S

I	II
III	IV
V	VI

Bourbon County